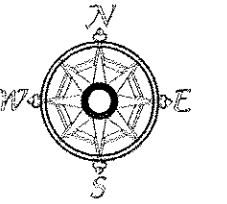

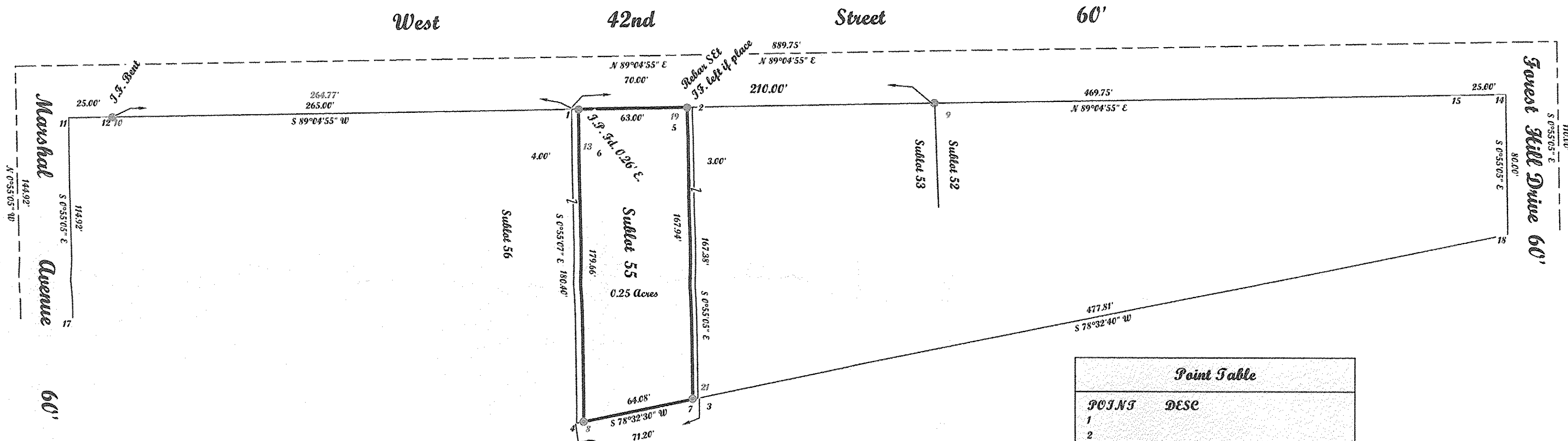


Note: Bearings shown are to an assumed Meridian and are used to describe angles only.

Being known as part of Sublot 55 of the Forest Hill Subdivision Number 3, and Lorain County Parcel Number 02-02-0070108-008 in the City of Lorain County of Lorain and the State of Ohio.



Scale 1" = 50'
1-20-2018



Forest Hill Subdivision Number 4 Section "A"
Volume 24, Page 58

Point Table	
POINT	DESC
1	
2	
3	
4	
5	
6	
7	
8	
9	IRON P.I.N FOUND
10	IRON P.I.N FOUND bent
11	
12	
13	IRON P.I.N FOUND
14	
15	
17	
18	
19	IRON P.I.N FOUND bent to REBAR SET
21	REBAR SET

APPROVED
LORAIN CO.
MAP DEPT
DATE 1-25-18
PAGE 2-02-007
BY R. MAINES
#18-03825D


02-02-007-108-008

McGannon Surveying, LLC
Boundary Survey
Patrick A. McGannon
Registered Professional Surveyor
1731 Gettysburg Drive, Lorain, Ohio 44053 (440) 282-2712
www.mcannonosurveying.com

Note: Only copies signed with Red ink shall be considered Valid.

Patrick A. McGannon
Patrick A. McGannon P.S. 7154

Prepared for Devic Boyd of
3441 Kneirim Drive
Lorain, Ohio.



P.E.S.O.



Note: Dimensions shown in Blue are record values and those shown in red are field observed values.

boyd.tru

S.N. 1566