
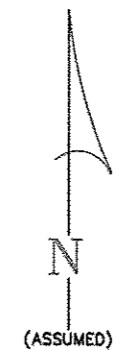


APPROVED
 L.C. 10-00-004
 DATE 8-10-17
 PAGE 10-00-004
 BY R. MAINES
 #17-03711


10-00-004-101-129, -130

APPROVED BY PLANNING COMMISSION
 CITY OF ELYRIA, OH
 NO PLAT REQUIRED DATE 3/7/2017
Ralph Carter



LEGEND

| SET | FOUND | DESCRIPTION |
|-----|-------|--------------------|
| ⊙ | ⊙ | MONUMENT |
| ⊕ | ⊕ | RAILROAD SPIKE |
| ○ | ○ | P.K. NAIL |
| ○ | ● | IRON PIPE |
| ○ | ● | DRILL HOLE |
| ○ | ○ | 5/8"Øx30" IRON ROD |
| ○ | ● | IRON ROD |
| ■ | ■ | FENCE POST |
| ▲ | ▲ | STONE |
| □ | □ | MONUMENT BOX |
| D | | DEED |
| P | | PLAT |
| M | | MEASURED |
| C | | CALCULATED |
| ∅ | | OUTSIDE DIAMETER |
| SR | | SURVEY RECORD |



REFERENCES

DEED VOLUMES AND PAGES AS SHOWN

THIS SURVEY DOES NOT INCLUDE A TITLE SEARCH. ALL EASEMENTS OR OTHER ENCUMBRANCES ON OR OVER THE LAND ARE NOT SHOWN ON THIS SURVEY. PLEASE FURNISH ALL INFORMATION IF THESE ARE REQUIRED ON THIS PLAT. ALL FOUND SURVEY MONUMENTS WERE AT GRADE OR PAVEMENT SURFACE AND IN GOOD CONDITION, UNLESS OTHERWISE NOTED.

I HEREBY DECLARE THAT I HAVE SURVEYED THE ABOVE DESCRIBED PROPERTY DURING June, 2016 AS PER LEGAL DESCRIPTION FURNISHED TO ME. THIS SURVEY IS SUBJECT TO ALL LEGAL HIGHWAYS, EASEMENTS, RESTRICTIONS, LEASES OF RECORD AND OF RECORDS IN RESPECTIVE UTILITY OFFICES. THE BEARINGS REFERRED TO HEREON ARE BASED ON AN ASSUMED MERIDIAN AND ARE FOR THE PURPOSE OF ANGULAR MEASUREMENTS.

James Dale Barnes 6-28-16
 JAMES DALE BARNES, P.S. 8411 DATE

SURVEY FOR: TAMERA LENGYEL
 BARNES SURVEYING
 10312 MASON ROAD, CASTALIA, OHIO 44824-9218
 OFFICE: (419) 684-7742 CELL: (419) 871-1780
 SITUATED IN SECTION 4, CARLISLE TOWNSHIP, T-5-N, R-17-W, LURAIN COUNTY, OHIO