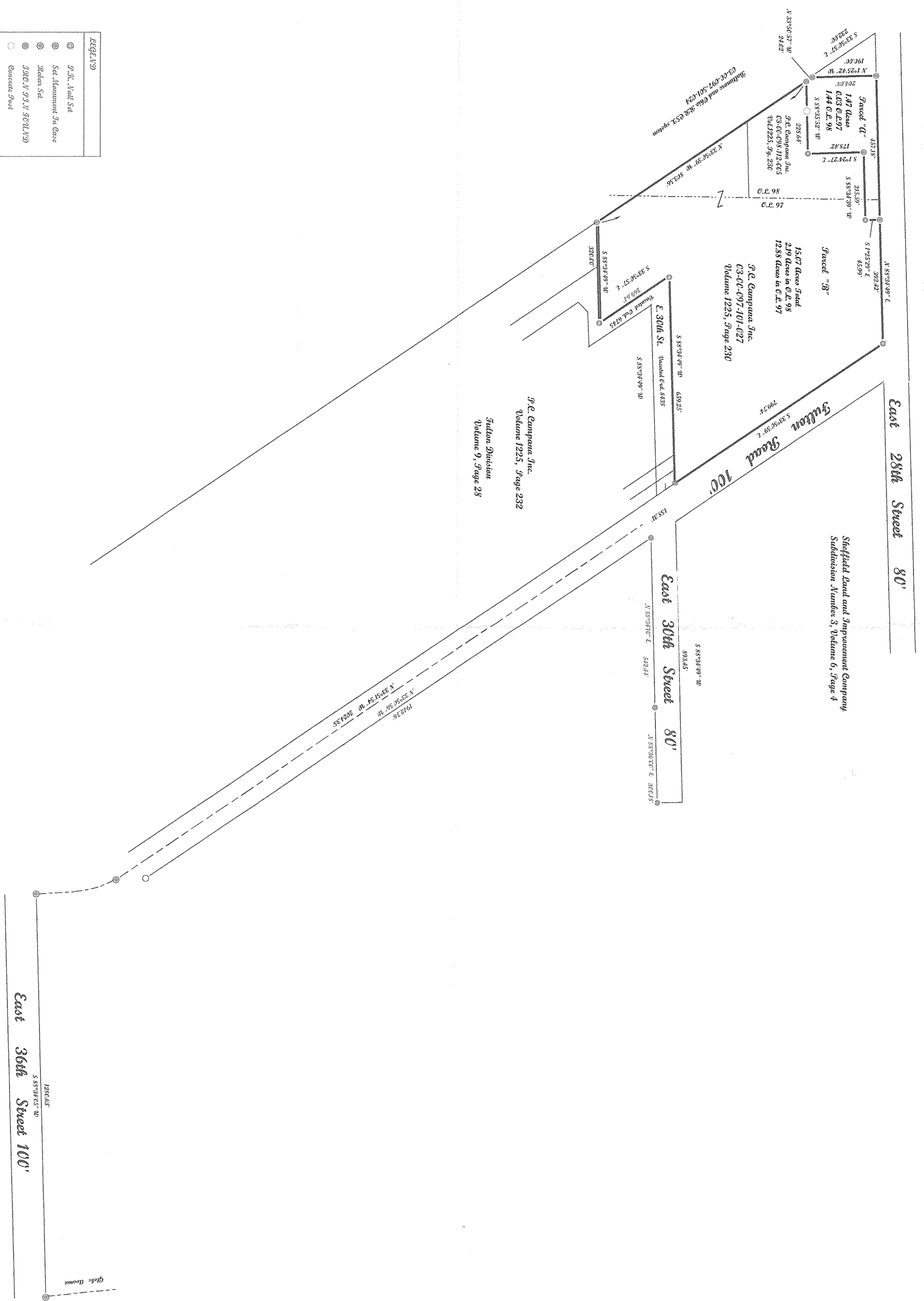
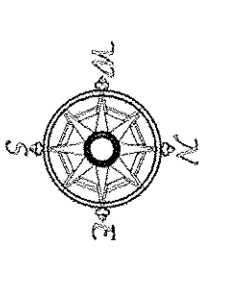


Note: Showings are based on the Ohio State Plane. But are return to deccelle angles only.

Range from: Grid of Original file 97 and 98 of Sheffield, Volume 63-00-097-101-022, and 63-00-098-112-005 now in the City of Xenia, County of Xenia and the State of Ohio.



SYMBOL	DESCRIPTION
⊙	97 C, North Sid
⊙	Set. Monument 97 C East
⊙	97 C, South Sid
⊙	97 C, N 97 C, S 97 C, N 97 C
⊙	Cornered 97 C
⊙	South Side, Sid

DATE	10-22-17
BY	R. MANDES
PROJECT	03-00-097
FILE #	17-03481

03-00-097-101-032, -033
 03-00-098-112-006, -007


McGannan Surveying, LLC
Boundary Survey
Patrick A. McGannan
 Registered Professional Surveyor
 1731 Gallopburg Drive, Xenia, Ohio 45403 (419) 252-2712
 www.mcgannansurveying.com

Note: Only copies signed with steel rule shall be considered valid.
Patrick A. McGannan
 State of Ohio, No. 7134

APPROVED

DATE: 10/25/2017
 BY: *Patrick A. McGannan*
 City of Xenia
 Engineering Dept.

APPROVED BY THE XENIA CITY PLANNING COMMISSION. NO PLAN REQUIRED.
 XENIA CITY PLANNING COMMISSION
 SECRETARY: *Robbie Coy*



Note: Showings shown in blue are record notes and show shown in red are field observed notes.
 5.11 1538