

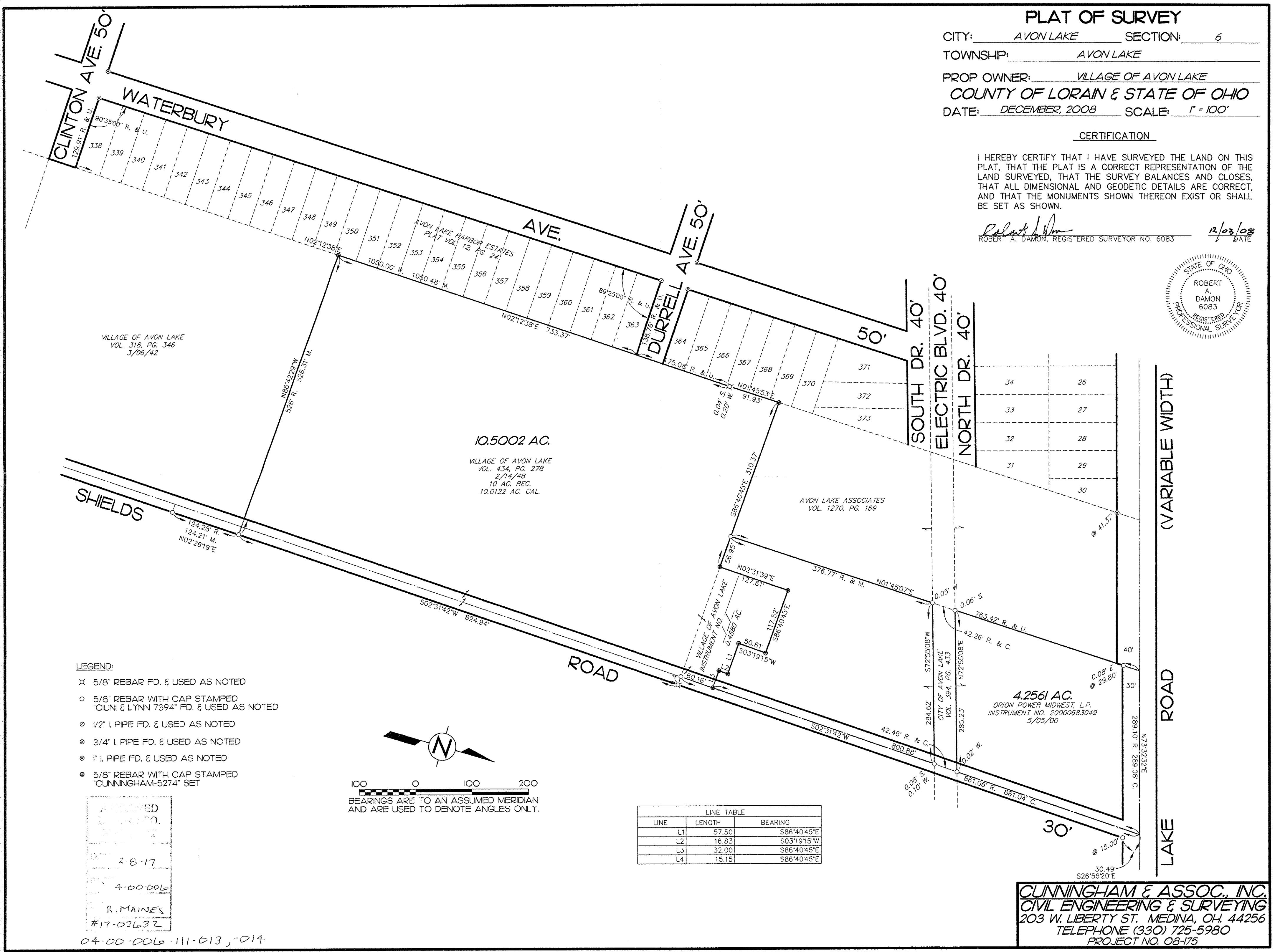

PLAT OF SURVEY

CITY: AVON LAKE SECTION: 6
 TOWNSHIP: AVON LAKE
 PROP OWNER: VILLAGE OF AVON LAKE
COUNTY OF LORAIN & STATE OF OHIO
 DATE: DECEMBER, 2008 SCALE: 1" = 100'

CERTIFICATION

I HEREBY CERTIFY THAT I HAVE SURVEYED THE LAND ON THIS PLAT, THAT THE PLAT IS A CORRECT REPRESENTATION OF THE LAND SURVEYED, THAT THE SURVEY BALANCES AND CLOSES, THAT ALL DIMENSIONAL AND GEODETIC DETAILS ARE CORRECT, AND THAT THE MONUMENTS SHOWN THEREON EXIST OR SHALL BE SET AS SHOWN.

Robert A. Damon
 ROBERT A. DAMON, REGISTERED SURVEYOR NO. 6083 12/03/08 DATE



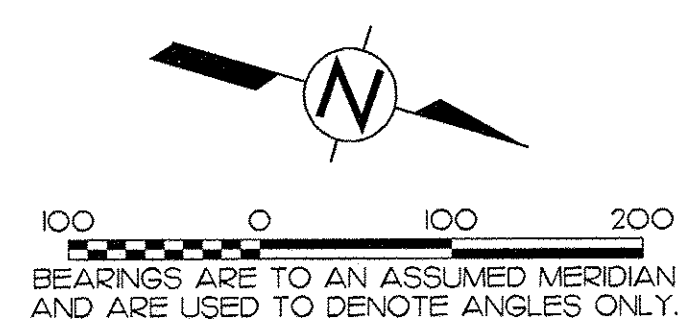
VILLAGE OF AVON LAKE
 VOL. 318, PG. 346
 3/06/42

10.5002 AC.
 VILLAGE OF AVON LAKE
 VOL. 434, PG. 278
 2/14/48
 10 AC. REC.
 10.0122 AC. CAL.

AVON LAKE ASSOCIATES
 VOL. 1270, PG. 169

4.2561 AC.
 ORION POWER MIDWEST, L.P.
 INSTRUMENT NO. 20000683049
 5/05/00

- LEGEND:**
- ⊗ 5/8" REBAR FD. & USED AS NOTED
 - 5/8" REBAR WITH CAP STAMPED "CIJUNI & LYNN 7394" FD. & USED AS NOTED
 - ⊙ 1/2" I. PIPE FD. & USED AS NOTED
 - ⊙ 3/4" I. PIPE FD. & USED AS NOTED
 - ⊙ 1" I. PIPE FD. & USED AS NOTED
 - ⊙ 5/8" REBAR WITH CAP STAMPED "CUNNINGHAM-5274" SET



LINE TABLE		
LINE	LENGTH	BEARING
L1	57.50	S86°40'45"E
L2	16.83	S03°19'15"W
L3	32.00	S86°40'45"E
L4	15.15	S86°40'45"E

APPROVED
 [Signature]
 2-8-17
 4-00-006
 R. MAINES
 #17-03632

04-00-006-111-013-014

CUNNINGHAM & ASSOC., INC.
 CIVIL ENGINEERING & SURVEYING
 203 W. LIBERTY ST. MEDINA, OH. 44256
 TELEPHONE (330) 725-5980
 PROJECT NO. 08-175