

MAP OF SURVEY
for
249 LINCOLN STREET

Known as being part of Original Amherst Township Lot No. 23, now situated in the

CITY OF AMHERST
COUNTY OF LORAIN - STATE OF OHIO


Mc Steen & Associates

LAND SURVEYORS
1415 East 286th Street Wickliffe, OH 44092
440.585.9800 Fax 440.585.9802 www.mcsteen.com

This survey is a boundary survey prepared in accordance with Chapter 4733-37, Ohio Administrative Code. The basis of bearings for this survey is South 00°-00'-00" West as the centerline of Lincoln Street, as evidenced by monuments found, and is the same bearing as found in Survey #39,202 performed by Thomas A. Simon (#7775) on June 18, 2001. Distances are given in feet and decimal parts thereof. All iron pins shown as set are 30" long 5/8" rebar with an identification cap stamped "McSTEEN CA 96-026".

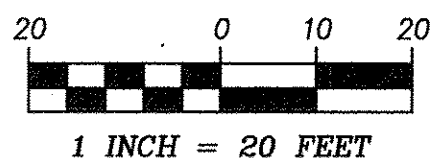
Adam D. Treat

ADAM TREAT REG. PROF. SURV. No. 8058




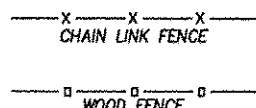
Job No.: 16-204
Field Date: December 12, 2016
Survey Date: December 22, 2016
Latest Revision Date:

GRAPHIC SCALE



LEGEND

- denotes iron pipe found as noted
- ⊙ denotes 5/8" diameter x 30" long rebar with "McSTEEN CA 96-026" ID cap set



SCAN# 49052

