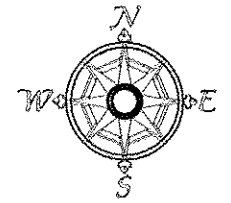
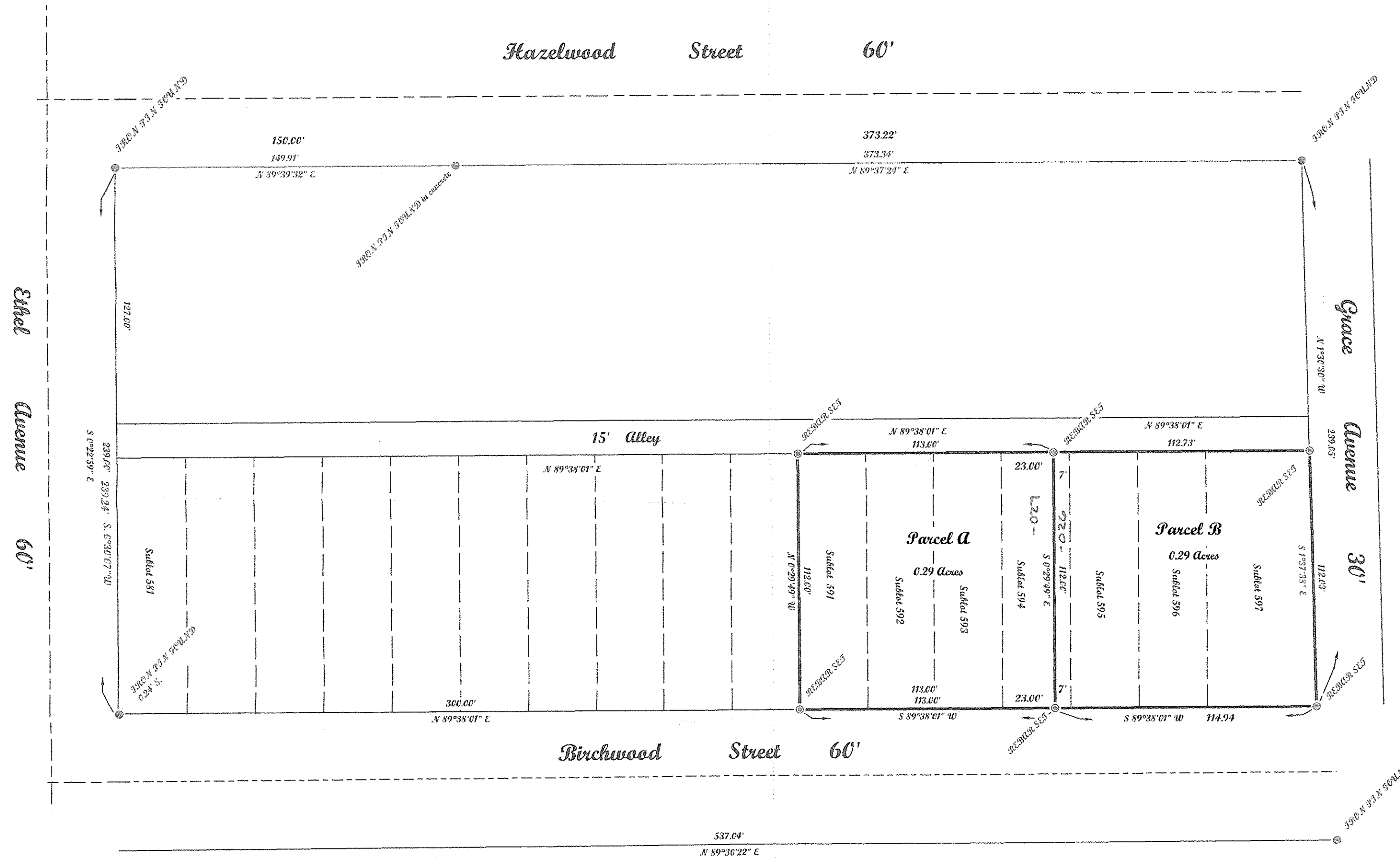


Note: Bearings shown are to an assumed Meridian and are used to describe angles only.

Being known as sublots 591-597 of The Clear View Subdivision in Elyria Township County of Lorain and the State of Ohio.



Scale 1" = 40'  
June 25, 2016




**McGannon Surveying, LLC**  
Boundary Survey  
Patrick A. McGannon  
Registered Professional Surveyor  
1731 Gettysburg Drive, Lorain, Ohio 44053 (440) 282-2712  
www.mcgannonsurveying.com

Note: Only copies signed with Red ink shall be considered Valid.

*Patrick A. McGannon*  
Patrick A. McGannon P.S. 7154

NO 03630  
APPROVED  
LORAIN CO.  
MAP DEPT.  
DATE 1/25/17  
DATE 6-22-017  
J. Spillner  
#17-03630  
Scan #49050

Prepared for Jack L. St. Clair Sr.  
of 8155 Baumhart Road  
Amherst, Ohio 44001.



Note: Dimensions shown in Blue are record values and those shown in red are field observed values.

St. Clair, Lu

F.N. 1448