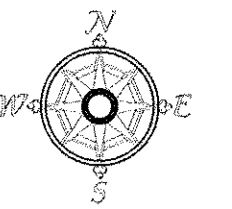
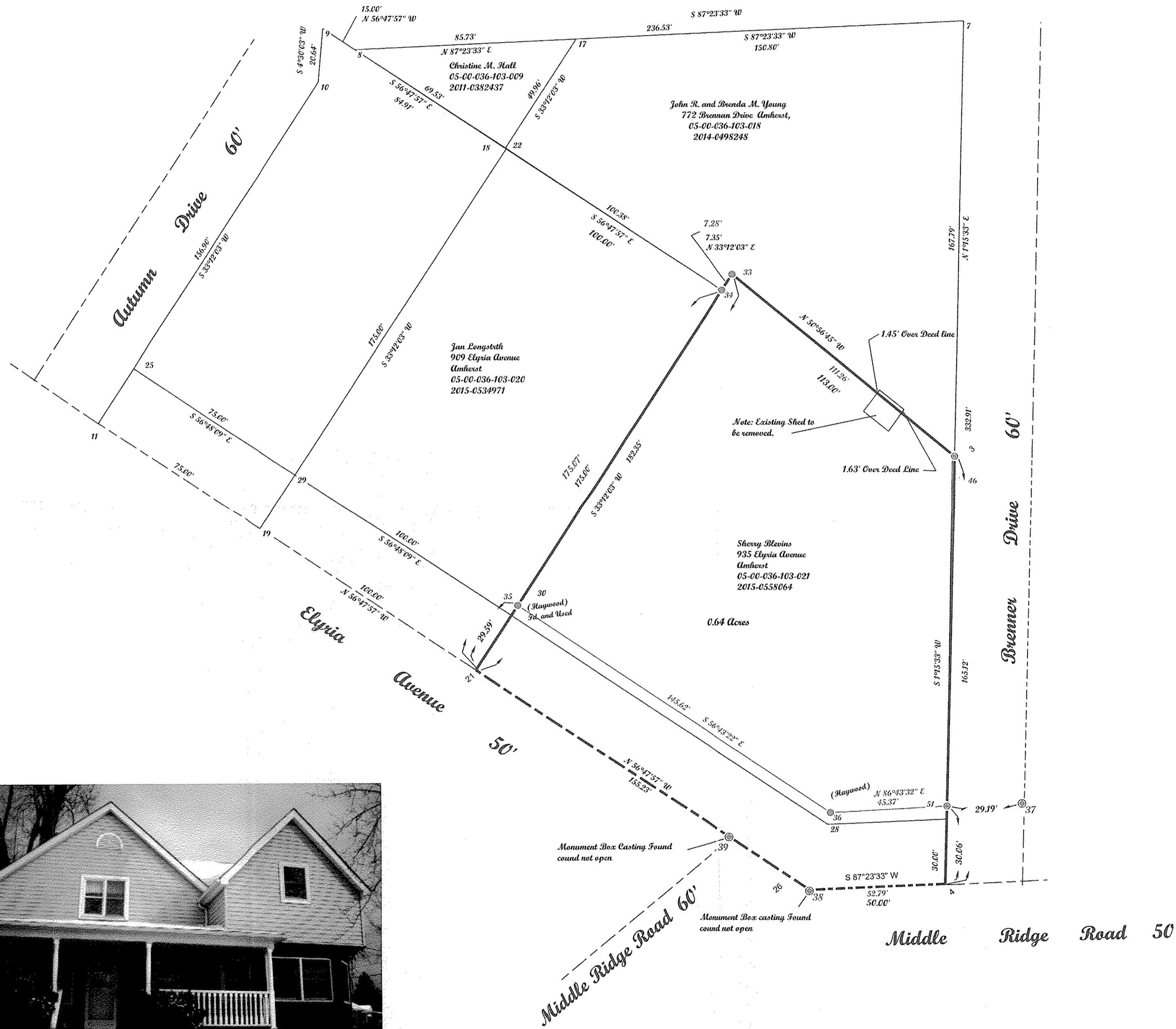


Note: Bearings shown Based on the Ohio State Plane Grid North (3401), but we used to describe angles only.


Being known as Original Lot 36 of Amherst Township, now in the City of Amherst, County of Lorain and the State of Ohio, and being known as Lorain County Parcel Number 05-00-036-103-021.



Scale 1" = 30'
1-3-2017
December 29, 2016



POINTS	DESE
21	
3	
4	
26	
7	
8	
9	
10	
11	
37	IRON PIN SPALD IN A MONUMENT BOX
33	IRON PIN SPALD
34	IRON PIN SPALD
35	IRON PIN SPALD
36	IRON PIN SPALD
18	
19	
17	
22	
25	
28	
29	
30	
46	REBAR SET
51	REBAR SET
38	Monument Box Casting
39	Monument Box Casting



APPROVED
LORAIN CO.
MAP DEPT.
DATE 11/2/17
MAP 05-00-036
PATRICK A. MCGANNON
PROFESSIONAL SURVEYOR
NO. 17-103580
SCAN # 49043

McGannon Surveying, LLC
Boundary Survey
Patrick A. McGannon
Registered Professional Surveyor
1731 Gettysburg Drive, Lorain, Ohio 44053 (440) 282-2712
www.mcannonssurveying.com

Note: Only copies signed with Red ink shall be considered Valid.

Patrick A. McGannon
Patrick A. McGannon P.S. 7154

Prepared for Sherry Blewins of 935 Elyria Avenue, Amherst, Ohio 44001.



Note: Dimensions shown in Blue are record values and those shown in red are field observed values.

935 Elyria Avenue Amherst gps3.tac F.N. 1502

120-0036-103-021