

Note: Bearings shown are to an assumed Meridian and are used to describe angles only.

Being Part of Amherst Township Original Lot 22, now in the City of Amherst, County of Lorain and the State of Ohio. Also known as Parcel Number 05-00-022-106-020

- POINTS DESC
- 13 IRON PIN FOUND
 - 15 IRON PIN FOUND
 - 16 IRON PIN FOUND
 - 19 IRON PIN FOUND
 - 20 IRON PIN FOUND
 - 2
 - 3
 - 4
 - 5
 - 6
 - 9
 - 10
 - 21 REBAR SET
 - 22 REBAR SET
 - 23 REBAR SET
 - 24 REBAR SET
 - 25 REBAR SET
 - 28
 - 29
 - 30
 - 31

APPROVED
L.C. # 10600
MAY 2016

DATE 10-21-16

PAGE 5-00-022

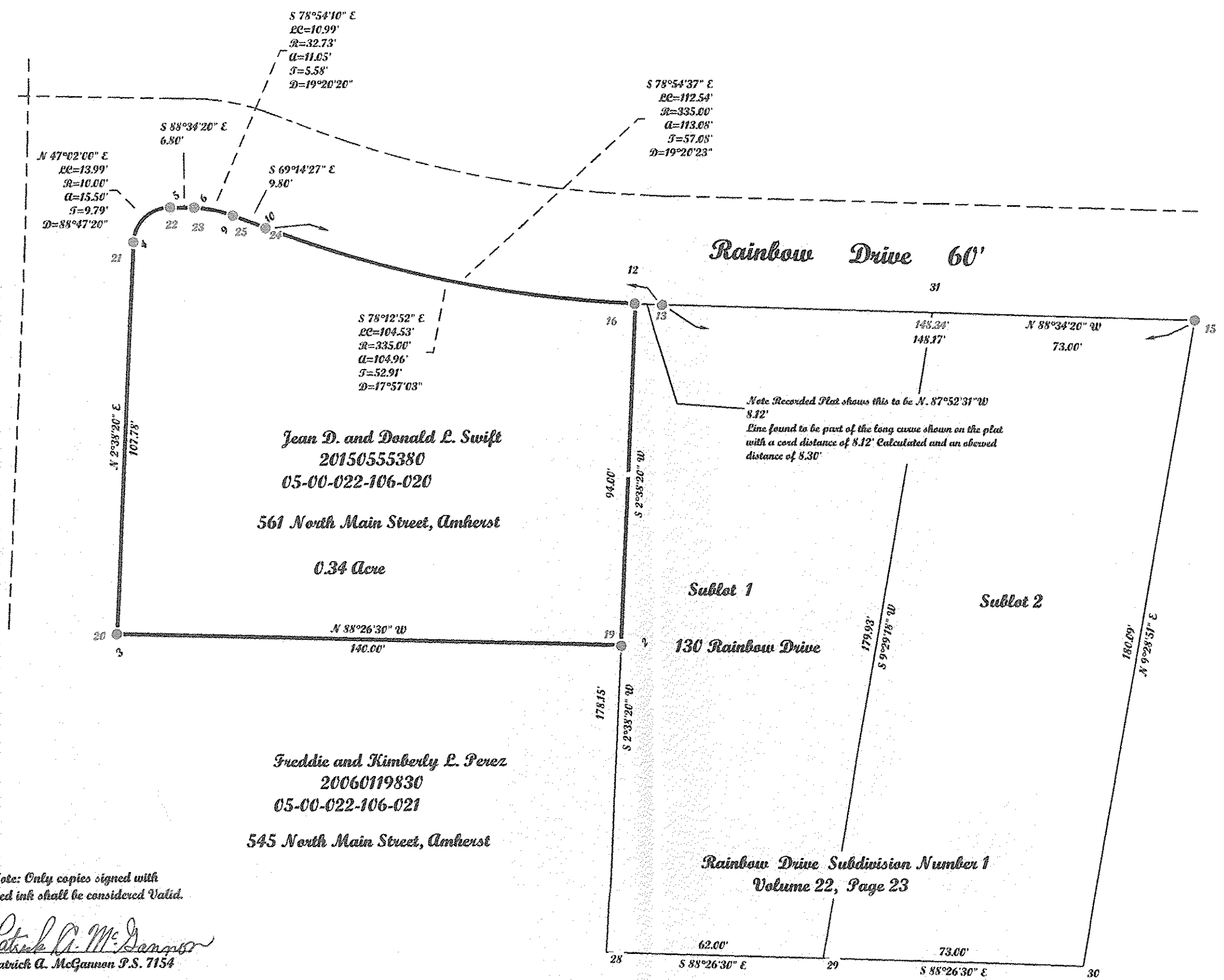
BY P. MAINES

16-03544-D

05-00-022-106-020


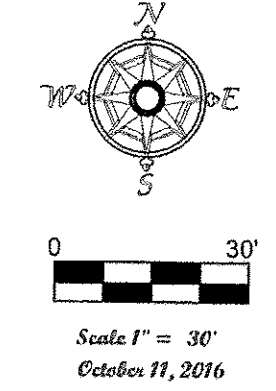
McGannon Surveying, LLC
Boundary Survey
Patrick A. McGannon
Registered Professional Surveyor
1731 Gettysburg Drive, Lorain, Ohio 44053 (440) 282-2712
www.mcannonssurveying.com

Halle Road 60'



Note: Only copies signed with Red ink shall be considered Valid.

Patrick A. McGannon
Patrick A. McGannon P.S. 7154



Prepared for Jean D. and Donald L. Swift of 561 North Main Street Amherst, Ohio 44001.

Note: Dimensions shown in Blue are record values and those shown in red are field observed values.

Swift TRV J.N. 1488