


20-05-010-000-009, D10, -011  
 20-05-004-000-012



**Carlson Surveys**

April 29, 2016  
 Job: 2001-12R

Remainder  
 20-05-010-000-007  
 113.807 Ac.  
 Bu Auditor

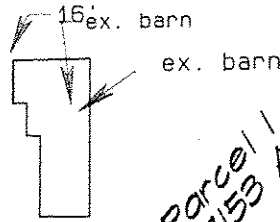
N00°04'33"W  
 309.00'

IPS

IPS

270.00'

270.00'



Parcel 1  
 1.9153 Ac.

5.1074 Ac.  
 Combined

20-05-010-000-008  
 ZZIG LLC.  
 3.71 Ac.  
 Doc. 2013-0489332

N89°55'27"E 720.00'

245.55' D. & U.

20-05-010-000-005  
 Brad B. Barlow &  
 Stacey B. Fortney  
 1.7429 Ac.  
 Doc. 2006-0161131

S89°55'27"W 720.00'

245.86' D. & U.

20-05-004-000-014  
 ZZIG LLC.  
 2.36 Ac.  
 Doc. 2013-0489332

O.L. 10

O.L. 4

20-05-004-000-012  
 Brad B. Barlow &  
 Stacey B. Fortney  
 1.4492 AC.

20-05-004-000-013  
 ZF Land Co. Ltd.  
 5.684 Ac.  
 Doc. 1999-0629033

204.14' D. & U.

204.45' D. & U.

1/2" re-bar fd.  
 0.08' N  
 25.11'-C/L

1" pipe  
 Fd. & Used

128.00'  
 D. & U.

309.00' D. & U.

S00°04'33"E 2782.87'

2345.87'

Mon

Quarry Rd. 50'

Bursley Rd.

03537


APPROVED  
 LORAIN CO.  
 MAP DEPT

DATE 7-14-16

PAGE 20-05-010

BY JHoltfield

#16-03537



Plat of Re-Survey, Lot Split & Combination

**ZF Land Co. Ltd.**

Rochester Twp.  
 Lorain Co.

Tract 5, O.L. 4 & 10  
 Ohio

Prior Survey by Dane Haponek April 1999

GRAPHIC SCALE

1" = 100'

