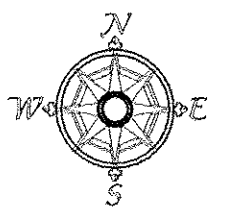


05-00-095-000-019

Note: Bearings shown are based on the Ohio State Plane Coordinate System, North Zone (3401) NAD 83 (2011), but are used to describe angle only.

Being known as part of Original Lot 95 of Amherst Township, and also Parcel Number 05-00-095-000-019, in the County of Lorain, and the State of Ohio.



0 60'  
Scale 1" = 60'  
June 21, 2016

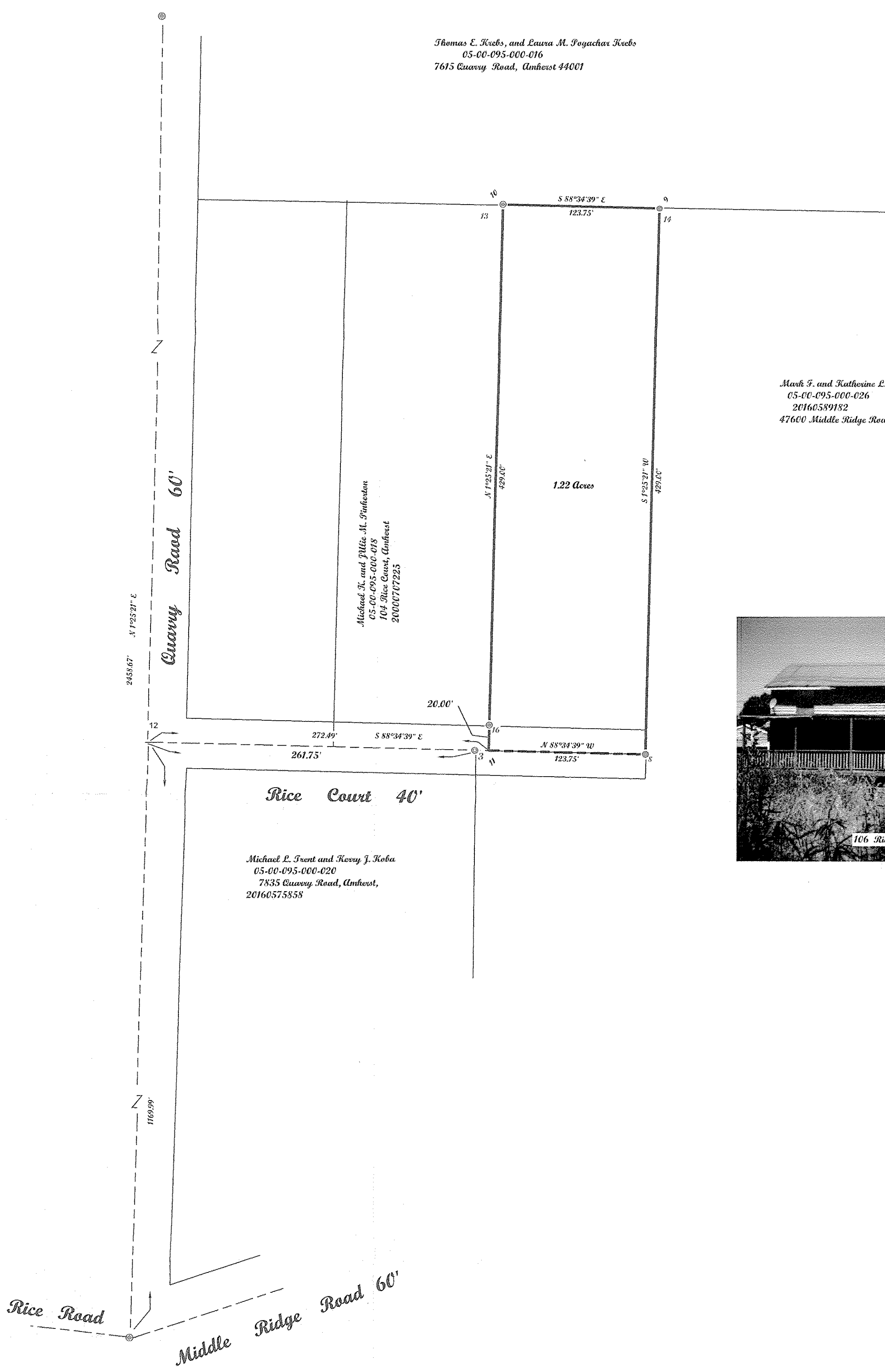

APPROVED  
LORAIN CO.  
MAP DEPT  
DATE 7-6-16  
PAGE 500-095  
BY Matthew  
#16-03480-x

Thomas E. Krebs, and Laura M. Fogachar Krebs  
05-00-095-000-016  
7615 Quavy Road, Amherst 44001

Mark F. and Katherine E. Tylicki  
05-00-095-000-026  
20160589182  
47600 Middle Ridge Road, Amherst, Ohio 44001

Michael K. and Phyllis M. Pfensteden  
05-00-095-000-018  
104 Rice Court, Amherst  
2000077223

Michael L. Fuent and Kevin J. Koba  
05-00-095-000-020  
7835 Quavy Road, Amherst,  
20160575858



LEGEND	
●	Rebar Found
○	May Nail Found
⊙	Iron Pin Found in a Monument Box
⊙	Rebar Set

Note: Only copies signed with Red ink shall be considered Valid.

Patrick A. McGannon  
Patrick A. McGannon P.S. 7154

McGannon Surveying, LLC  
Boundary Survey  
Patrick A. McGannon  
Registered Professional Surveyor  
1731 Gattyoburg Drive, Lorain, Ohio 44053 (440) 282-2712  
www.mcannonssurveying.com



Note: Dimensions shown in Blue are record outcues and those shown in red are field observed outcues.