
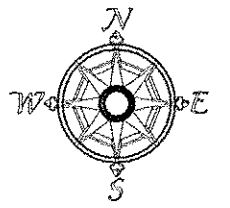
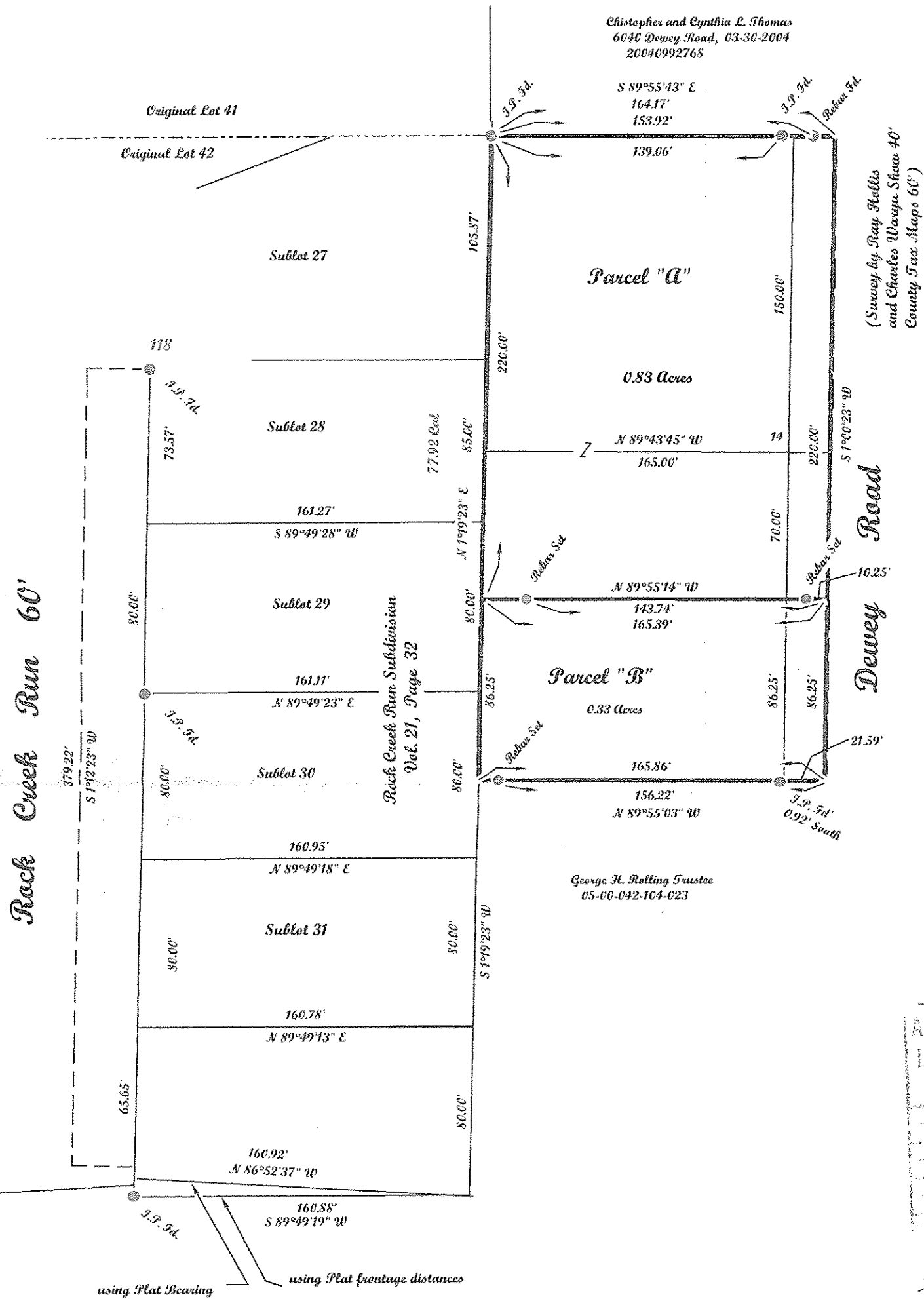


Note: Bearings shown are Based on the Ohio State Plane, North Zone, NAD83 (1995), Grid North, But are Shown to describe Angles only.

Being known as Part of Original Amherst Township Lot Number 42 and Parcel Numbers 05-00-042-104-067 and 05-00-042-104-066. Now in the City of Amherst, County of Lorain, and State of Ohio.



Scale 1" = 60'
May 28, 2016

APPROVED
LORAIN CO.
MAP DEPT.
JUN 7 12 10
05-00-042
T. SPILLMAN
03482-A

SCAN# 48901

McGannon Surveying, LLC
Boundary Survey
Patrick A. McGannon
Registered Professional Surveyor
1731 Gettysburg Drive, Lorain, Ohio 44053 (440) 282-2712
www.mcannonssurveying.com

Prepared for Dolores A. Gilles of
6024 Dewey Road, Amherst,
Ohio 44001.

Note: Dimensions shown in Blue are record values and those shown in red are field observed values.

Note: Only copies signed with Red ink shall be considered Valid.
Patrick A. McGannon
Patrick A. McGannon P.S. 7154

