

Lot Split & Consolidation

MADE AT THE INSTANCE OF


Paul Hanna

KNOWN AS BEING PART OF ORIGINAL COLUMBIA TOWNSHIP LOT No. 39
COUNTY OF LORAIN, STATE OF OHIO

I hereby state that this plot is a true and accurate representation of the premises shown hereon, and was based on "an actual survey performed on the ground", and is in accordance with the minimum standards for boundary surveys as adopted by the State of Ohio, Chapter 4733-37 of the Ohio Administrative Code. All to the best of my knowledge, information and personal beliefs. Distances are given in feet and decimal parts thereof. Courses given are based on the centerline of E. River Road bearing North 11 degrees 40 minutes 22 seconds East and are used to indicate angles only.

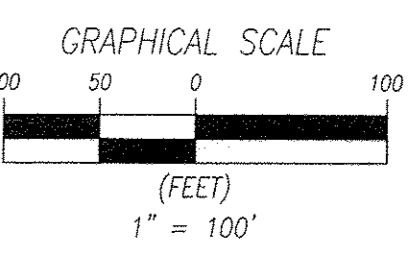

HOFMANN-METZKER, INC.

Registered Professional Surveyors
24 Beech St. - P.O. Box 343
Berea, Ohio 44017
(440) 234-7350 fax (440) 234-7351
email: george_hm@ameritech.net



Registered Surveyor No. 6752
George A. Hofmann

ORDER #16-011
F.B. 1001 Pgs. 3x1
george/hanna/river_road.dwg
3-08-2016



SURVEY LEGEND

- calc Denotes Calculated Distance or Angle
- prev Denotes Previous Distance or Angle
- state Denotes State Distance or Angle
- obs Denotes Observed Distance or Angle
- r Denotes Record Distance or Angle
- d Denotes Deed Distance or Angle
- u Denotes Used Point, Distance or Angle
- R/W Denotes Right of Way
- C Denotes Centerline
- P Denotes Property Line
- B Denotes Baseline
- I.P.S. ● Denotes 5/8" Iron Pin 30" Long Set and Capped 6752/7477
- Denotes Iron Pipe Found
- Denotes Iron Pin Found
- ⊞ Denotes Existing Iron Pin Monument Found
- ⊞ Denotes Drill Hole Found or Set
- ⊞ Denotes Nail Found or Set
- ⊞ Denotes Hub Stake Found or Set

REFERENCES

1. Surveys by G. Haney for Fechko Excavating Nov. 2005
2. Surveys by Corner Stone Surveying, June 2012
3. Survey by Henry G. Reitz Engineers & Surveyors, Jan 1984
4. Survey by James B. Root & Associates, Nov. 2006
5. Survey by Charles W. Root & Associates, May, 1930
6. Survey by The Western Reserve Engineering & Surveying Co., May 1972
7. TITLE DEED AND ADJOINERS DEEDS

Centerline Rocky River

Centerline Rocky River

