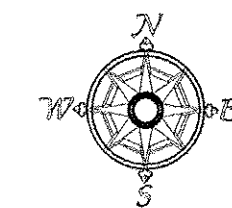


Note: Bearings shown are to an assumed Meridian and are used to describe angles only.

Being known as Part of Sublot 10 of the Carrington Pointe, Estates Subdivision Number 1 in the Township of Carlisle, County of Lorain and the State of Ohio.



Scale 1" = 100'
November 7, 2015

Brian E. and Charles A. Vogel
20130474199

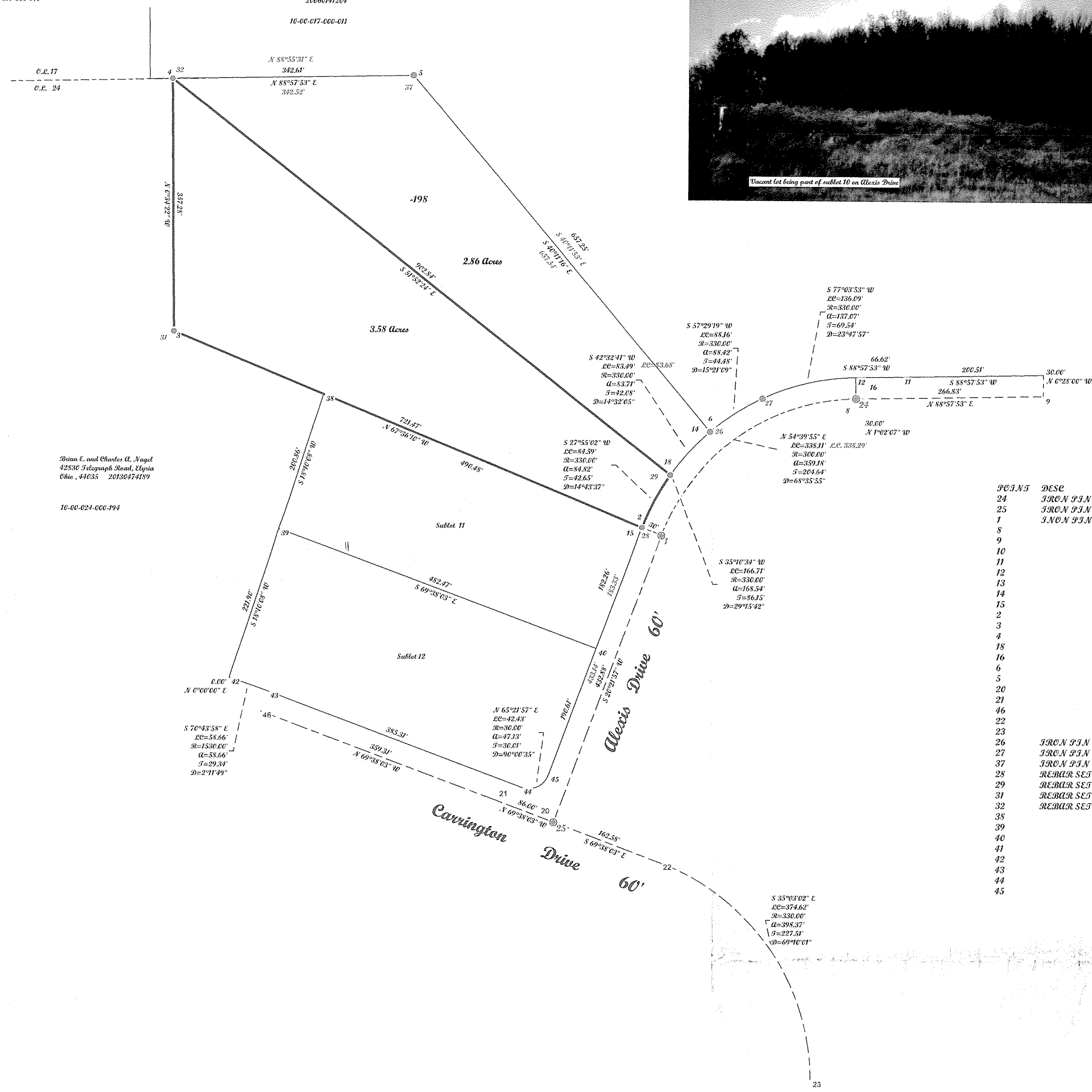
10-00-017-000-010

Kenneth J. and Linda M. Dieblich
2006041204

10-00-017-000-011

Brian E. and Charles A. Vogel
42530 Telegraph Road, Utopia
Ohio, 44635 20130474199

10-00-024-000-194



POINTS	DESC
24	FROM P.P.N. FOUND IN C.M.A.N.U.M.E.N.T.S. BOX
25	FROM P.P.N. FOUND IN C.M.A.N.U.M.E.N.T.S. BOX
1	FROM P.P.N. FOUND IN C.M.A.N.U.M.E.N.T.S. BOX
8	
9	
10	
11	
12	
13	
14	
15	
2	
3	
4	
18	
16	
6	
5	
20	
21	
46	
22	
23	
26	FROM P.P.N. FOUND
27	FROM P.P.N. FOUND
37	FROM P.P.N. FOUND
28	REBAR SET
29	REBAR SET
31	REBAR SET
32	REBAR SET
38	
39	
40	
41	
42	
43	
44	
45	


McGannon Surveying, LLC
Boundary Survey
Patrick A. McGannon
Registered Professional Surveyor
1731 Gettysburg Drive, Lorain, Ohio 44053 (440) 282-2712
www.mcgannonsurveying.com

Note: Only copies signed with Red ink shall be considered Valid.
Patrick A. McGannon
Patrick A. McGannon P.S. 7154

Prepared for First Federal Savings and Loan Association of Lorain, 3721 Oberlin Avenue Lorain, Ohio 44053.

DATE 4-16-16
PAGE 10-00-024-B
BY R. MAINES
#16-03413-C

10-00-024-000-197



Note: Dimensions shown in Blue are record values and those shown in red are field observed values.
First Federal Loan S.V. 1421