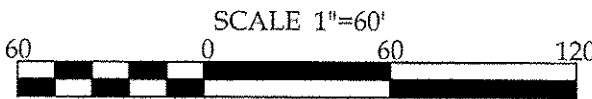


**C/L TOWER BLVD.  
(118' R/W)**

**Retracement Survey for 1210 Limited**  
 Being a parcel of land located in part of Original Lot 6,  
 Tract 2, Black River Township, City of Lorain, Twp 7  
 North, Range 18 West, Connecticut Western Reserve,  
 Lorain County, Ohio



OFFICE: 440-865-8445 WAKEMAN, OH  
 VECTORSURVEYING@YAHOO.COM  
 Job No. 16-013 Drawn By: CAD  
 Date: Feb, 2016 Checked By: TDH




BEARINGS ARE RELATIVE TO THE OHIO STATE PLANE  
 COORDINATE SYSTEM, NORTH ZONE (3401), NAD83(2011),  
 AND CORRECTED VIA THE ODOT VRS  
 MINIMUM ERROR OF CLOSURE: 1 : 10,000

5/8" IRON PIN W/  
 "FELDBUSCH" CAP  
 FND & NOT USED

1" IRON PIPE FND  
 & USED FOR LINE  
 DOWN 7"

**REFERENCES**

- Lorain County Survey Records
- Survey by Ray Hollis (Sep, 1963)
- CL Survey by R.J. Lehman (Dec, 1971)
- Survey by McGlinchy & Assoc. (Aug, 1984)
- Survey by N.R. Hura (Jan, 1991)
- Lorain County Deed Records
- Volume and Pages as indicated
- Lorain County Subdivision Plat Records
- Carr Estates Subdivision #3 (PV 23, Pg 75)



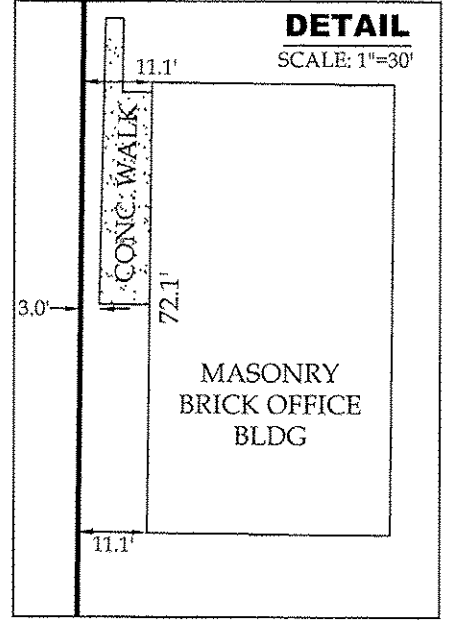
*Timothy D. Hozalski*  
 Timothy D. Hozalski, P.S. Date 2-25-16

**LEGEND**

SET	FOUND	DESCRIPTION
○	●	IRON PIN/ROD
◇	◆	SURVEY NAIL
⊗	⊗	DRILL HOLE
	⊕	RAILROAD SPIKE
	○	IRON PIPE

**ABBREVIATIONS**

(D) PER DEED (M) MEASURED  
 (P) PER PLAT (C) CALCULATED  
 (MS) PER MCGLINCHY SURVEY  
 ALL IRON PINS SET ARE 5/8"x30" REBAR  
 WITH YELLOW PLASTIC CAPS STAMPED  
 "HOZALSKI P.S. 8677/ VECTOR SURVEYING"



Lorain County Board of  
 County Commissioners  
 Deed Vol. 1346, Pg. 737

