

Plat of Boundary Survey
 State of Ohio
 County of Lorain
 Penfield TWP
 part of Tract 3, Lot 13 & Lot 14
 PP # 19-03-013-000-023
 PP # 19-03-014-000-020
 9.43518 acres as surveyed

survey made at request of Robert & Linda Thayer
 survey performed by B.T. & L.B. 4-4 & 4-6, 2013
 under the direct field supervision of Richard A.
 Fredrickson, P.S.
 Basis of Bearings is derived from NAD83 Ohio State Plane Coordinates
 North Zone (843) obtained from GPS observations made on the survey
 site utilizing the 612.A geoid

- Legend
- iron pin or pipe found as noted
 - magnetic nail set
 - concrete monument found as noted
 - indirect measurement obtained through GPS location or radial total station
 - R record distance on deflection angle

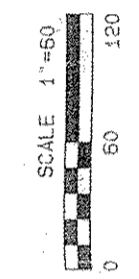


Rafter A, LTD
 Land Surveying & Engineering
 10380 Lagrange Road
 Elyria, OH 44035
 440-504-5275

APPROVED	DATE
ICM CO.	2-1-16
MARSHALL	
DATE	PAGE
19-03-013	013
BY	FILE
R. MAINEZ	19-03-013-000-023

19-03-013-000-031
 -032



- References
- recordings listed hereon
 - Plat of Survey - 61 231 Sec. 6 & H - ODOT - 1942
 - Plat of Survey - 1500 - Lorain Co. 11.46/22.27 - ODOT - 2000
 - Plat of Survey - 1500 - Lorain Co. 11.46/22.27 - ODOT - 2000
 - Plat of Survey - R. Carlisle - 2011 (04-6-15)
 - Plat of Survey - R. Carlisle - 2011
 - Plat of Survey - D. Haywood - 2011
 - DV 124 PG 287
 - DV 849 PG 544 **
 - DV 606 PG 266-267
 - DV 51 PG 643-644
 - DV 194 PG 535 **
 - DV 46 PG 67 **
 - DV 250 PG 571-572 see prior DV 194 PG 525



older record fence exists
 consistent with property within
 of E-A property line

Dale C. Parsons and
 Pamela J. Parsons
 PP # 19-03-013-000-021

James Malczak &
 Sandra Malczak
 INST # 2001070440
 PP # 19-03-013-000-025

Brad Lorch County Water Authority
 OR Vol 451 PG 107
 PP # 19-03-013-000-027

Jeffrey W. McElroy
 INST # 2002026267
 PP # 19-03-013-000-034