


Timothy Hozalski 7-28-15



APPROVED  
LEVELED  
MEASUREMENT  
DATE 1-13-16  
PAGE 13-B  
BY R. MAINES  
#16-03360A

13-10-030-000-001

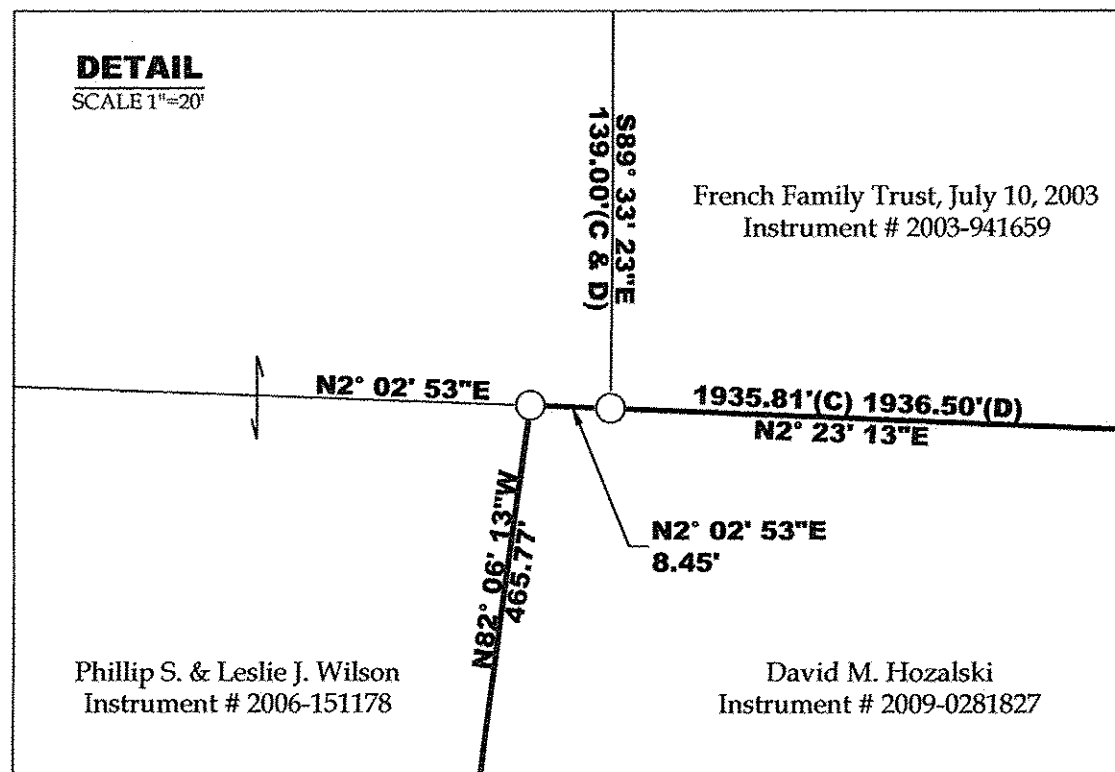
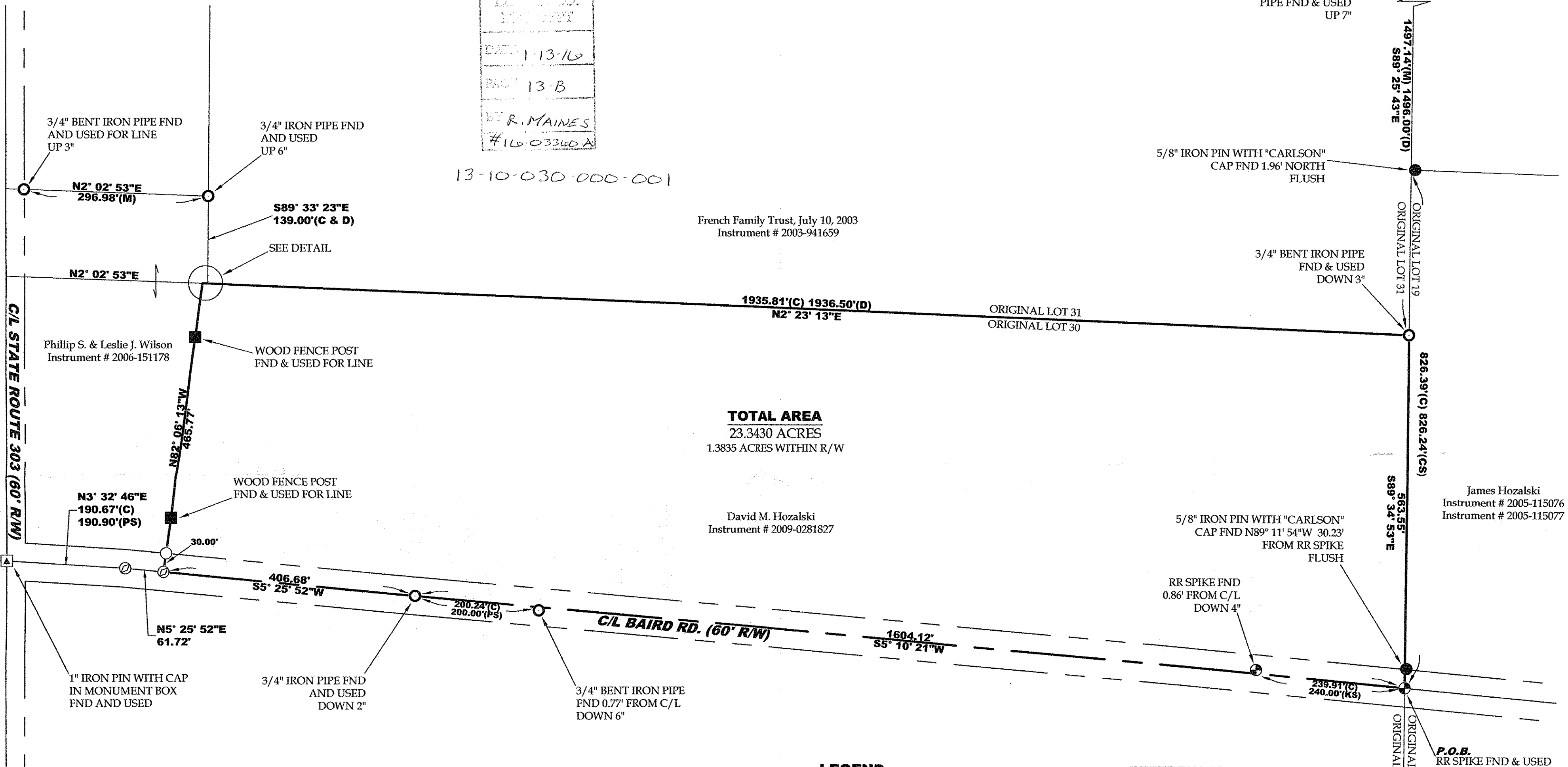
French Family Trust, July 10, 2003  
Instrument # 2003-941659

**TOTAL AREA**  
23.3430 ACRES  
1.3835 ACRES WITHIN R/W

David M. Hozalski  
Instrument # 2009-0281827

James Hozalski  
Instrument # 2005-115076  
Instrument # 2005-115077

File Name: C:\Users\Vector Surveying\Documents\Surveying files\Surveys\2015\15-006-Dave Hozalski-Baird Rd Retracement\15-006-DHozalski-Baird.dwg



**LEGEND**

SET	FOUND	DESCRIPTION
○	●	IRON PIN/ROD
◇	◆	SURVEY NAIL
⊙	⊕	MAG SPIKE
⊗	⊗	DRILL HOLE
⊕	⊕	RAILROAD SPIKE
⊠	⊠	MONUMENT BOX
⊙	⊙	CONCRETE MONUMENT
○	○	IRON PIPE
▲	▲	STONE
■	■	WOOD POST

**ABBREVIATIONS**

(D) PER DEED (M) MEASURED (P) PER PLAT  
(C) CALCULATED (CS) PER CARLSON SURVEY  
(PS) PER POZYWAK SURVEY (KS) PER K.E. McCARTNEY SURVEY  
ALL IRON PINS SET ARE 5/8"x30" REBAR WITH YELLOW PLASTIC CAPS STAMPED "HOZALSKI P.S. 8677/ VECTOR SURVEYING"  
ALL DRILL HOLES ARE 1/2" IN DIAMETER

**REFERENCES**

Lorain County Survey Records  
Survey by K.E. McCartney & Assoc. (June, 1990)  
Survey by John Pozywak (Oct., 1994)  
Survey by Carlson Surveys (July, 2005)  
  
Lorain County Deed Records  
Volume and Pages as indicated

**Retracement Survey for David Hozalski**  
Being a parcel of land located in part of Original Lot 30,  
Tract 10, Camden Township, Twp 4 North, Range 19 West,  
Connecticut Western Reserve, Lorain County, Ohio

SCALE 1"=120'  
BEARINGS ARE RELATIVE TO THE OHIO STATE PLANE  
COORDINATE SYSTEM, NORTH ZONE (8401), NAD83(2011),  
AND CORRECTED VIA THE ODOT VRS  
MINIMUM ERROR OF CLOSURE: 1 : 10,000



OFFICE: 440-865-8445  
VECTOR SURVEYING@YAHOO.COM  
Job No: 15-006 Drawn By: CAD  
Date: July, 2015 Checked By: TDH