


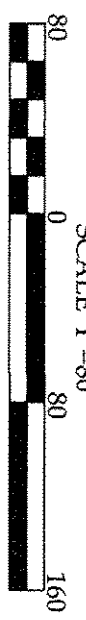
09-00-066-000-059
Scan# 48747



OFFICE: 440-865-8445 WAKEMAN, OH
 VECTORSURVEYING@YAHOO.COM
 Job No. 15-024 Drawn By: CAD
 Date: Oct, 2015 Checked By: TDH

Retracement & Combination Survey for Audrey Kolb

Being a parcel of land located in part of Original Lot 66, New Russia Township, Twp 5 North, Range 18 West, Connecticut Western Reserve, Lorain County, Ohio



BEARINGS ARE RELATIVE TO THE OHIO STATE PLANE COORDINATE SYSTEM, NORTH ZONE (3401), NAD83(2011), AND CORRECTED VIA THE ODOT VRS
 MINIMUM ERROR OF CLOSURE: 1:10,000

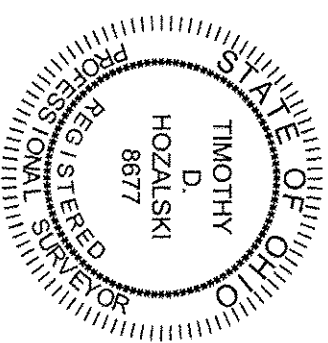
LEGEND

- SET FOUND DESCRIPTION
- IRON PIN/ROD
 - ◊ SURVEY NAIL
 - ⊙ MAG SPIKE
 - ⊗ DRILL HOLE
 - ⊕ RAILROAD SPIKE
 - ⊖ MONUMENT BOX
 - ⊙ CONCRETE MONUMENT
 - ⊙ IRON PIPE
 - ▲ STONE
 - WOOD POST

ABBREVIATIONS

- (D) PER DEED (M) MEASURED (P) PER PLAT
- (C) CALCULATED (TS) PER SIMON SURVEY
- ALL IRON PINS SET ARE 5/8"x30" REBAR WITH YELLOW PLASTIC CAPS STAMPED "HOZALSKI P.S. 8677 / VECTOR SURVEYING"
- ALL DRILL HOLES ARE 1/2" IN DIAMETER

REFERENCES
 Lorain County Survey Records
 Survey by J.B. Nichols (April, 1935)
 Survey by T. Simon & Assoc. (Nov, 2006)
 Lorain County Deed Records
 Volume and Pages as indicated



Timothy D. Hozalski, P.S. Date 10-4-15

03433
 APPROVED LORAIN CO. MAP DEPT
 DATE 10-15-15
 PAGE 9-00-066
 BY V Hatfield
 #15-03433

