
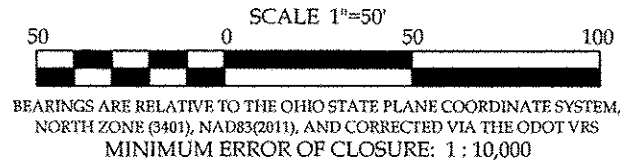


Lot Split for Dale Kinsley
 Being a parcel of land located in part of
 Original Lot 10, Tract 13, Henrietta Township,
 Twp 5 North, Range 19 West, Connecticut
 Western Reserve, Lorain County, Ohio



AREA BREAKDOWN

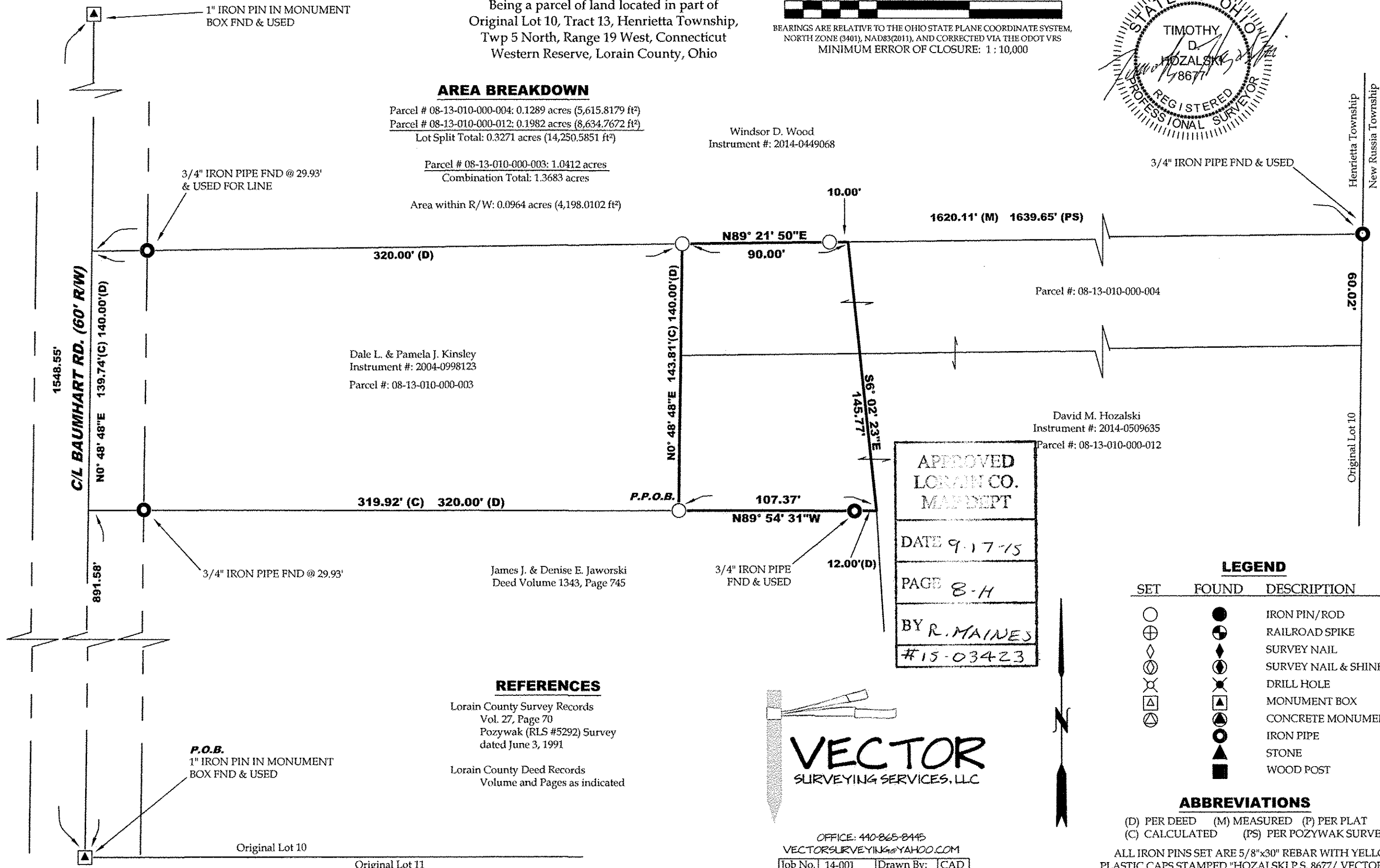
Parcel # 08-13-010-000-004: 0.1289 acres (5,615.8179 ft²)
 Parcel # 08-13-010-000-012: 0.1982 acres (8,634.7672 ft²)
 Lot Split Total: 0.3271 acres (14,250.5851 ft²)

Parcel # 08-13-010-000-003: 1.0412 acres
 Combination Total: 1.3683 acres

Area within R/W: 0.0964 acres (4,198.0102 ft²)

Windsor D. Wood
 Instrument #: 2014-0449068

David M. Hozalski
 Instrument #: 2014-0509635
 Parcel #: 08-13-010-000-012



APPROVED
 LORAIN CO.
 MAP DEPT

DATE 9.17.15

PAGE 8-H

BY R. MAINES
 #15-03423

LEGEND

SET	FOUND	DESCRIPTION
○	●	IRON PIN/ROD
⊕	⊗	RAILROAD SPIKE
◇	◆	SURVEY NAIL
⊗	⊙	SURVEY NAIL & SHINER
⊗	⊗	DRILL HOLE
△	▲	MONUMENT BOX
⊗	●	CONCRETE MONUMENT
○	○	IRON PIPE
▲	▲	STONE
■	■	WOOD POST

ABBREVIATIONS

(D) PER DEED (M) MEASURED (P) PER PLAT
 (C) CALCULATED (PS) PER POZYWAK SURVEY

ALL IRON PINS SET ARE 5/8"x30" REBAR WITH YELLOW PLASTIC CAPS STAMPED "HOZALSKI P.S. 8677/ VECTOR LLC"
 ALL DRILL HOLES ARE 1/2" IN DIAMETER

REFERENCES

Lorain County Survey Records
 Vol. 27, Page 70
 Pozywak (RLS #5292) Survey
 dated June 3, 1991

Lorain County Deed Records
 Volume and Pages as indicated



OFFICE: 440-865-8445
 VECTORSLURVEYING@YAHOO.COM

Job No:	14-001	Drawn By:	CAD
Date:	June, 2015	Checked By:	TDH