


18-00-038-000-021, -022  
 18-00-039-000-032, -033  
 Scan# 48680

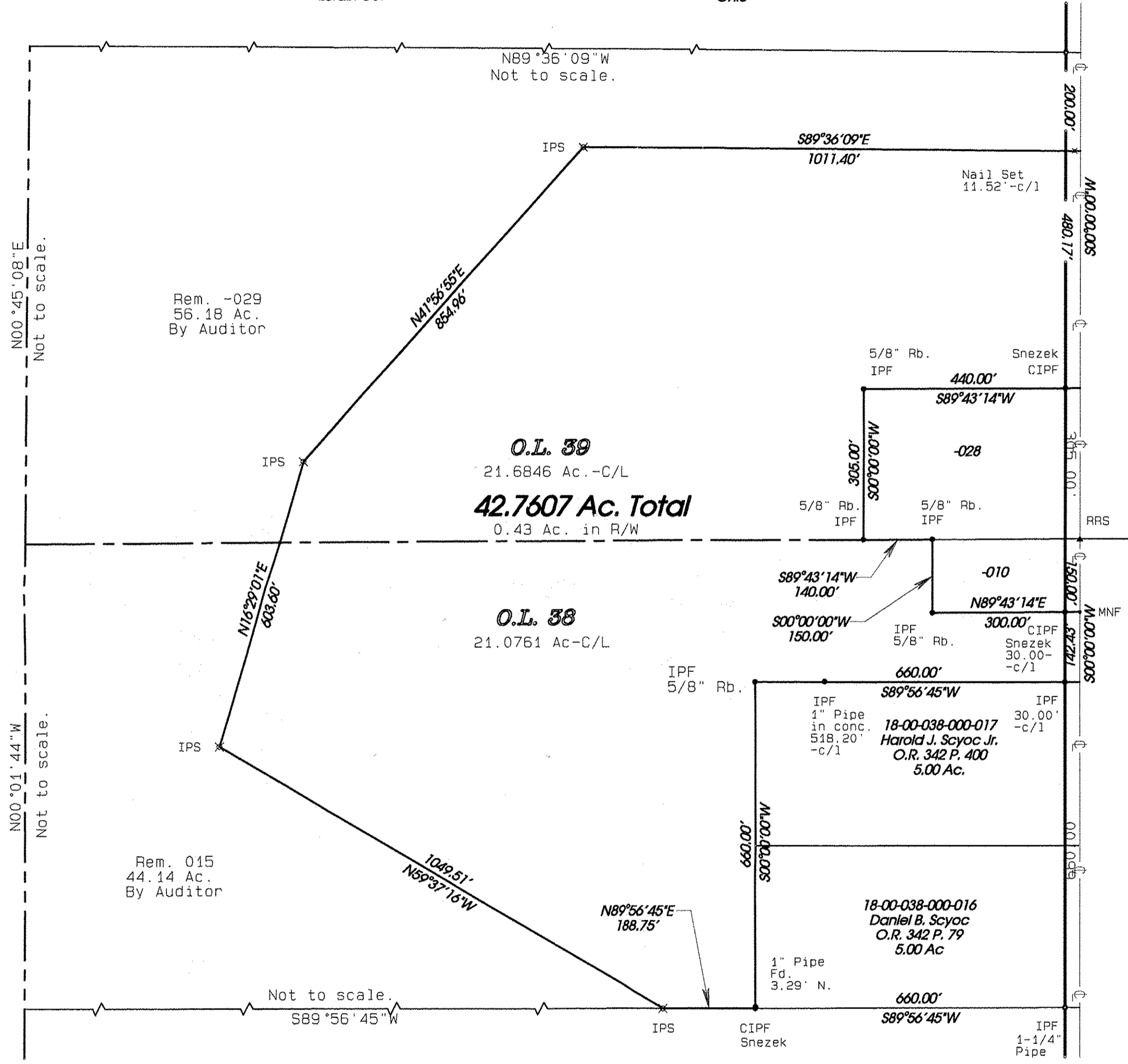


Plat of Survey  
 for  
**Fred Pitts**

42.7607 Acres

Wellington Twp. (T3N, R18W)  
 Lorain Co.

O.L. 38 & 39  
 Ohio



Rem. -029  
 56.18 Ac.  
 By Auditor

Rem. 015  
 44.14 Ac.  
 By Auditor


18-00-039-000-028  
 James G. Jr. & Lnd A.  
 Donaldson, Tr.  
 Doc. 2003-0909022  
 3.08 Ac.

18-00-038-000-010  
 Walter G. Valler Jr., Tr.  
 Doc. 2006-0144714  
 1.03 Ac.

PITTS ROAD 60'

03407

APPROVED  
 LORAIN CO.  
 MAP DEPT  
 DATE 8-11-15  
 PAGE 18-E  
 BY J Hatfield  
 #15-03407



18-00-038-000-020  
 Breitstar Agency, LLC.  
 Doc. 2003-0963287

Carlson Surveys  
 April 2015  
 Job 1802-23ADJ

