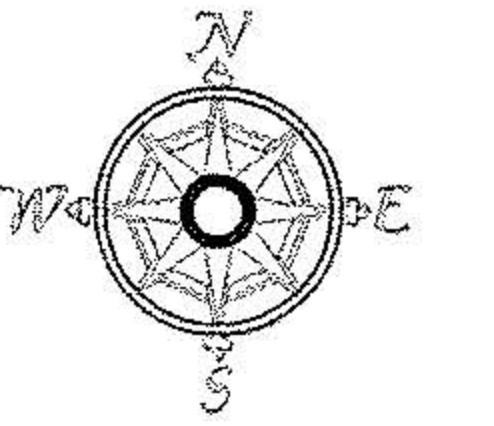

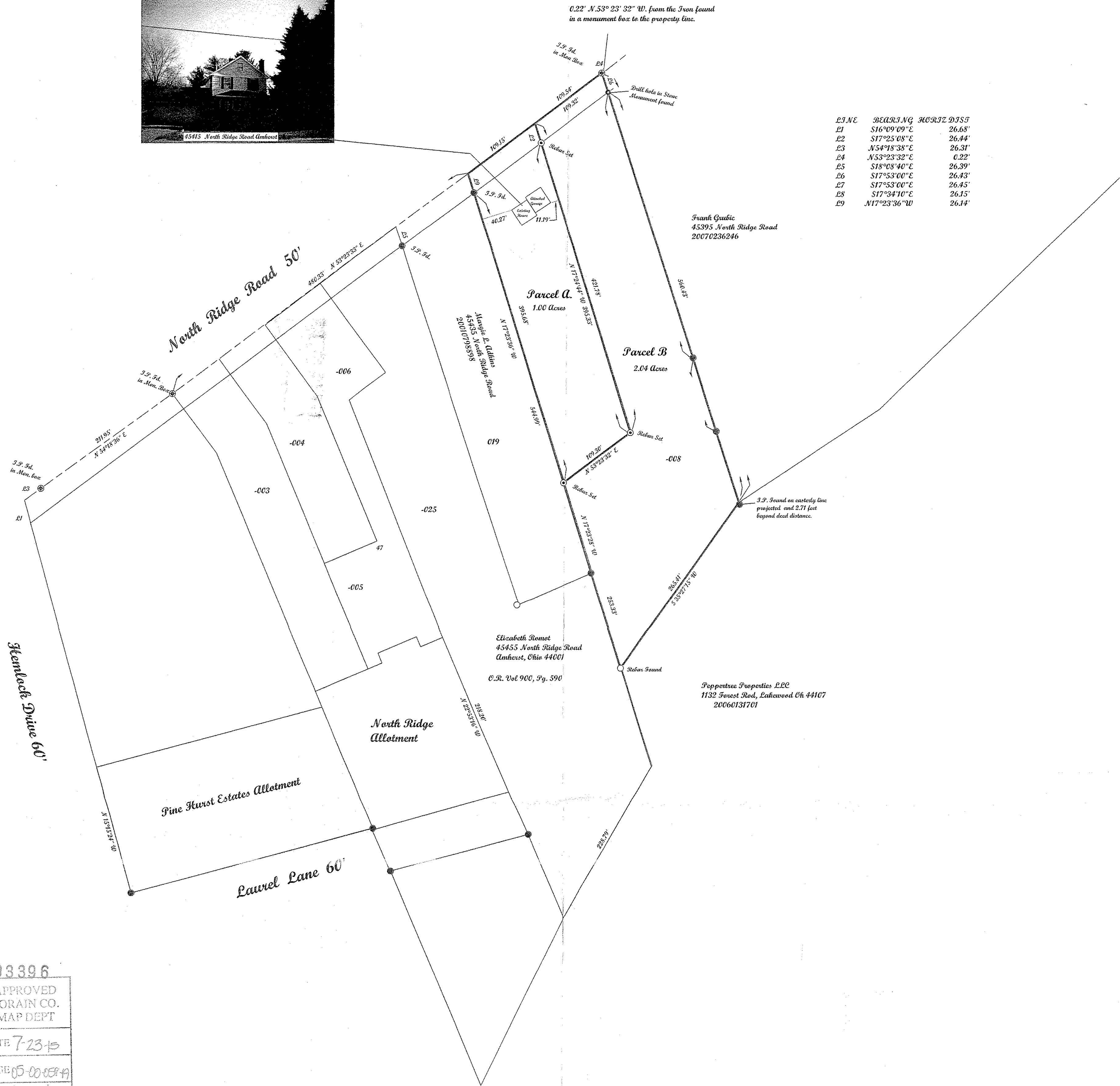


Note: Bearings shown are to an assumed Meridian and are used to describe angles only.

Being known as part of Original Lot 59 of Amherst Township and also known as Lorain County Permanent Parcel Number 05-00-059-103-008 in the County of Lorain and the State of Ohio.



Scale 1" = 80'
April 1, 2014



LINE	BEARING	ACROSS DIST
E1	S16°09'09"E	26.68'
E2	S17°25'08"E	26.44'
E3	N54°18'38"E	26.31'
E4	N53°23'32"E	0.22'
E5	S18°08'40"E	26.39'
E6	S17°53'00"E	26.43'
E7	S17°53'00"E	26.45'
E8	S17°34'10"E	26.15'
E9	N17°23'36"W	26.14'

03396
APPROVED
LORAIN CO.
MAP DEPT
DATE 7-23-15
PAGE 05-00-059-103-008
BY J Hatfield
#15-03396


05-00-059-103-029
Scan # 48665 030

McGannon Surveying, LLC
Boundary Survey
Patrick A. McGannon
Registered Professional Surveyor
1731 Gettysburg Drive, Lorain, Ohio 44053 (440) 282-2712
www.mcgannonsurveying.com

Note: Only copies signed with Red ink shall be considered Valid.

Patrick A. McGannon
Patrick A. McGannon P.S. 7154

Prepared for Luz S. Rivera (Santiago)
of 43415 North Ridge Road, Amherst
Township, 44001.



Note: Dimensions shown in Blue are record values and those shown in red are field observed values.