


08-12-019-000-015
 08-12-020-000-015
 Scan # 48527

Note: Bearings shown are to an assumed Meridian and are used to describe angles only.

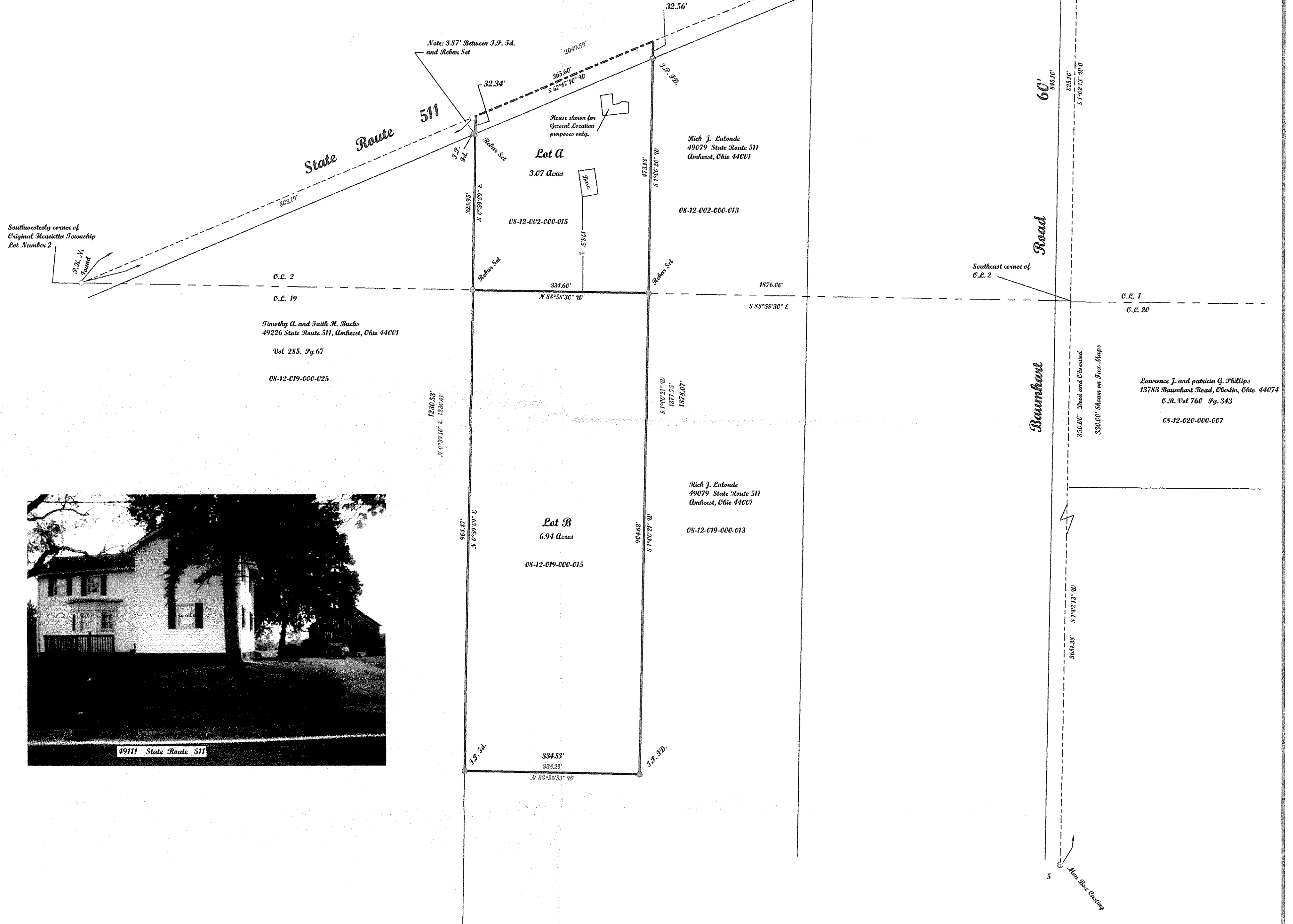
Being known as Part of Original Lots 2, and 19 of Henrietta Township, Tract 12, and being known as Tax parcel numbers 08-12-002-000-015, and 08-12-019-000-015 in the County of Lorain and the State of Ohio.



Scale 1" = 120'
 October 11, 2014

03304
 APPROVED
 L.S. 10.
 P. 11
 DATE 11-7-14
 PAGE 8-11
 BY J Hatfield
 #14-03304


Southwesterly corner of Original Henrietta Township Lot Number 2



McGannon Surveying, LLC
 Boundary Survey
 Patrick A. McGannon
 Registered Professional Surveyor
 1731 Gettysburg Drive, Lorain, Ohio 44053 (440) 282-2712
 www.mcgannonsurveying.com

Note: Only copies signed with Red Ink shall be considered Valid.
 Patrick A. McGannon
 Patrick A. McGannon P.S. 7154

Prepared for Joshua A. Ornes of
 14151 St Ace 511, Oberlin, Ohio 44074.



Note: Dimensions shown in Blue are record values and those shown in red are field observed values.
 ostnc:5FRV J.N. 1357