Scan # 48310

10-00-006-115-003

APPROVED
LORAIN CO.
MAP DEPT

DATE 7-28-14

PAGE 10-00-006-D

BY R. MAINES

#14-02986-X

Boundary Survey



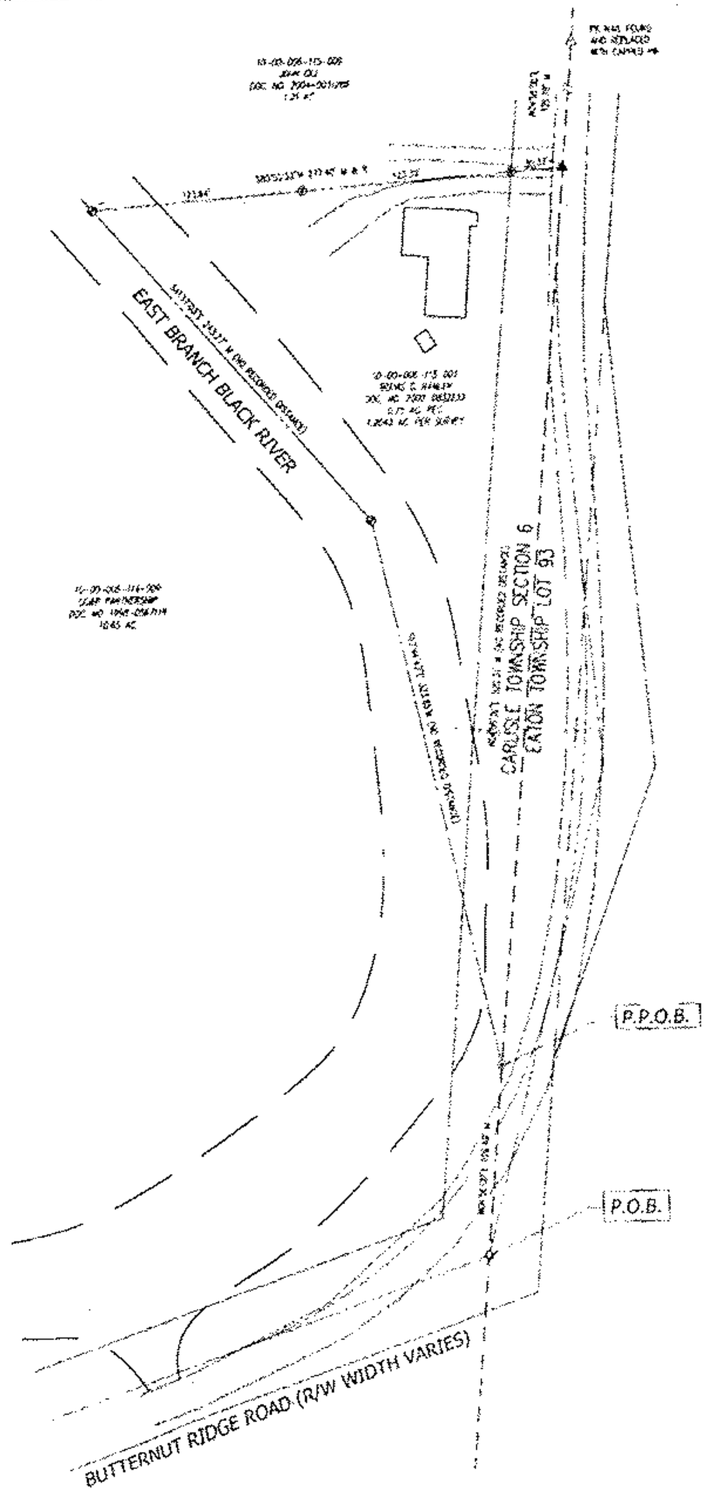

Ramler Property

Township of Carlisle ~ County of Lorain ~ State of Ohio
Part of Original Carlisle Township Section 6

P.P.N. 10-00-006-115-003
Document No. 2002-0832833
0.75 Acres

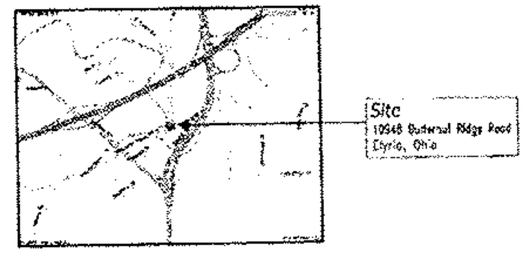

LEGEND OF SYMBOLS & LINETYPES

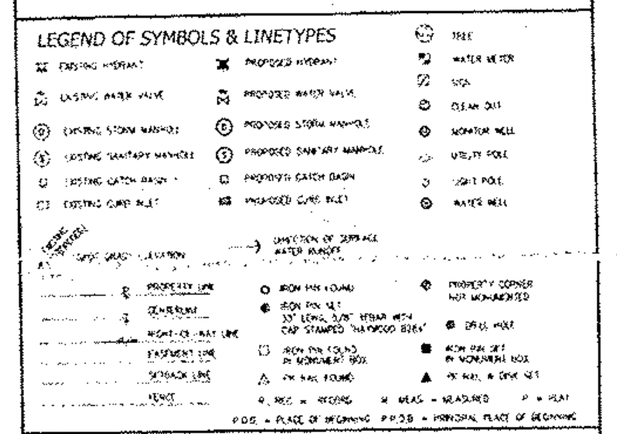

SURVEYOR'S CERTIFICATION

THIS IS TO CERTIFY THAT AT THE REQUEST OF TRAVIS RAMLER AND KATE KELLER I HAVE PREPARED THIS PLAT OF BOUNDARY SURVEY.

DIMENSIONS ARE IN FEET AND DECIMAL PARTS THEREOF. BEARINGS ARE TO AN ASSUMED MERIDIAN AND INTENDED TO DESCRIBE ANGLES ONLY. THE BASIS OF BEARINGS IS A DIFFERENCE FOR THE EAST LINE OF CARLISLE TOWNSHIP, SECTION 6.

THIS PLAT REPRESENTS A SURVEY IN WHICH THE TRAVERSE OF THE EXTERIOR BOUNDARIES OF THE TRACT WHICH COMPUTED FROM FIELD MEASUREMENTS CLOSED TO WITHIN A LIMIT OF ERROR OF ONE (1) FOOT TO TEN THOUSAND (10,000) FEET OF THE PERIMETER BEFORE BALANCING THE SURVEY.

THE SURVEY MEETS THE MINIMUM STANDARDS FOR LAND SURVEYS IN SECTION 4733-37 OF THE OHIO ADMINISTRATIVE CODE. ADJACENT PROPERTY DESCRIPTIONS HAVE BEEN CONSIDERED IN PERFORMING THIS SURVEY. THIS SURVEY HAS NOT BEEN PREPARED WITH THE BENEFIT OF A TITLE SEARCH AND THE LOCATION OF EASEMENTS THAT MAY AFFECT THE PROPERTY ARE NOT NOTED ON THE PLAT.

FIELD SURVEY DATE: JULY 6, 2007

DRAWING REVISION DATE: JULY 6, 2007

Dale Haywood

Dale R. Haywood, P.S.
Registered State of Ohio Surveyor No. 7084

ADDITIONS OR DELETIONS TO THIS PLAT BY OTHER THAN THE SIGNING PARTY ARE PROHIBITED WITHOUT WRITTEN CONSENT BY THE SIGNING PARTY.

THIS SURVEY PLAT IS NOT VALID WITHOUT AN ORIGINAL SIGNATURE AND SEAL OF THE SIGNING PARTY.

HAYWOOD

Travis Ramler & Kate Keller
10948 Butternut Ridge Road
Elyria, Ohio 44035
(216) 689-7487