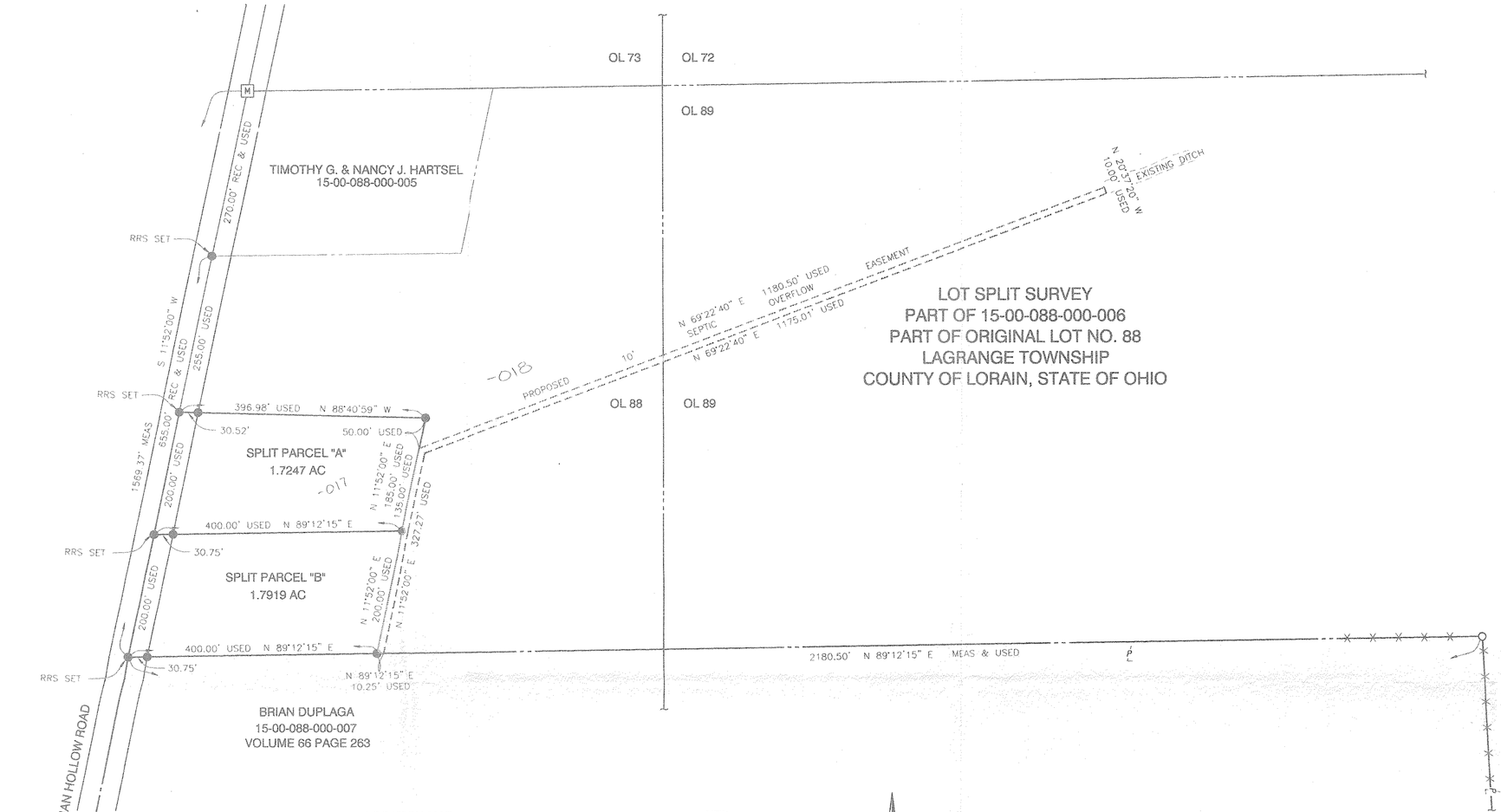



LOCATION MAP NTS

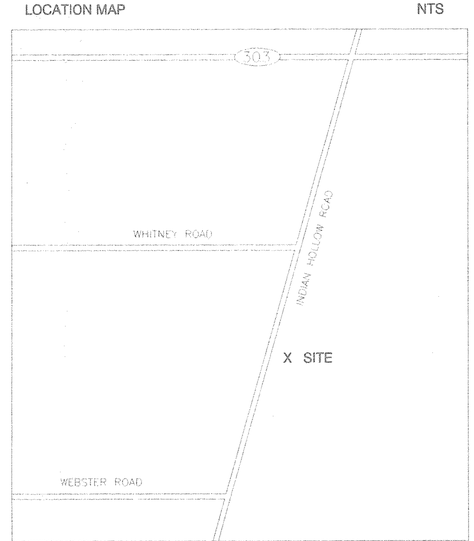

SURVEYOR'S CERTIFICATE

SITUATED IN THE TOWNSHIP OF LAGRANGE, COUNTY OF LORAIN, STATE OF OHIO, AND KNOWN AS BEING PART OF ORIGINAL LAGRANGE TOWNSHIP LOT NO. 88. DIMENSIONS SHOWN ON THIS MAP ARE EXPRESSED IN FEET AND DECIMAL PARTS THEREOF AND ALL BEARINGS ARE TO AN ASSUMED MERIDIAN AND ARE USED TO INDICATE ANGLES ONLY. PERMANENT MONUMENTS WERE FOUND OR SET AT ALL POINTS INDICATED. I HEREBY CERTIFY THAT I HAVE SURVEYED THE PREMISES AND PREPARED THIS MAP AND THAT SAID MAP IS CORRECT.

DOUG MOSLEY
REGISTERED SURVEYOR NO. 6303

STATE OF OHIO
DOUGLAS H. MOSLEY
6303
REGISTERED
PROFESSIONAL SURVEYOR

#00038

APPROVED
LORAIN CO.
MAP DEPT.
DATE 3-17-99
BOOK 15-H
BY J. Smith
MAP NO. 00038

LEGEND OF SYMBOLS & LINETYPES

- M — MONUMENT BOX FOUND
- IRON PIN FOUND
- IRON PIN SET OR RAILROAD SPIKE SET
- ℄ — CENTERLINE
- RW — RIGHT-OF-WAY LINE
- P/L — PROPERTY LINE
- CENTERLINE RIGHT-OF-WAY
- RIGHT-OF-WAY LINE
- PROPERTY LINE
- PROPOSED SPLIT LINE
- FENCE

BRAMHALL
ENGINEERING AND SURVEYING CO., INC.
37311 HARVEST DRIVE AVON, OHIO 44011
(440) 934 - 7878 (440) 934 - 7879 FAX

LOT SPLIT SURVEY
PART OF 15-00-088-000-006
PART OF ORIGINAL LOT NO. 88
LAGRANGE TOWNSHIP
COUNTY OF LORAIN, STATE OF OHIO

N

SCALE
1" = 100'

DATE
7/98

REV.

2/12/99 SEPTIC
OVERFLOW EASEMENT
7/22/98

SHEET
1 / 1

JOB NO.
98-335
\98335.DWG

Scan # 40248