
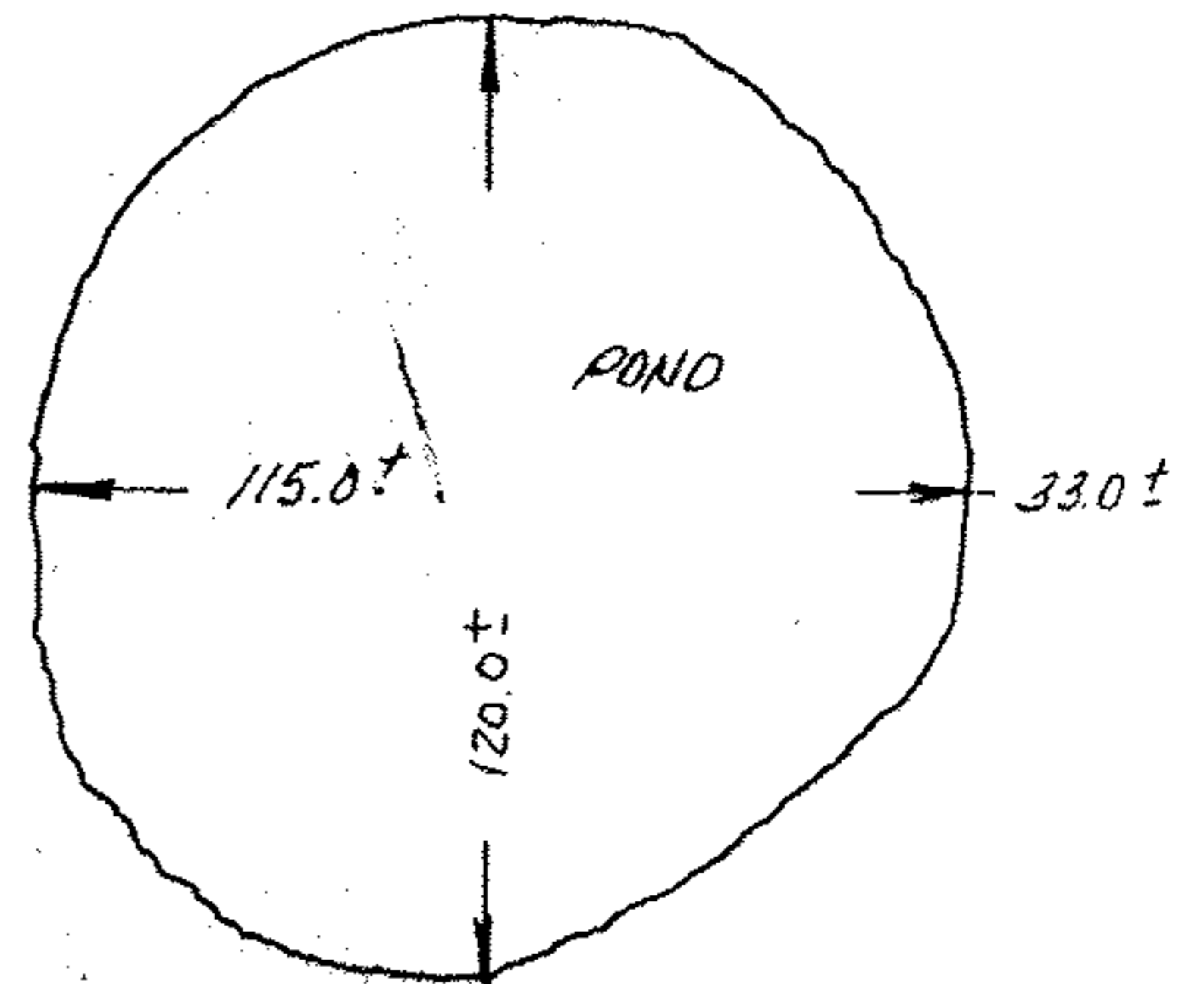
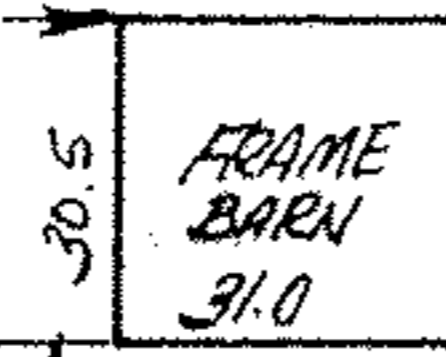


N. 79° 28' 52" E.

Scan# 48173

328.95

123.5 ±



FLOOD DECLARATION

Located in Zone "C"

Area of minimal flooding

Community Panel 390346-0110C

Map Revised September 30, 1988



SCALE: 1" = 50'



N. 4° 18' 00" E.  
785.82

870.32  
S. 4° 22' 00" W.

401.8

275.0

101.5 ±

152.0 ±

212.0 ±

212.0 ±

646.51

S. 85° 38' 00" E.

317.00

N. 85° 38' 00" W.

OSBOURNE ROAD 40'

NO. 322581  
PG. 2 OF 2