

V.F.W. Post 9340
Veterans of Foreign Wars of U.S. Inc.
3.00 Acres


Columbia Township Trustees
4.92 Acres
D.V. 878, Pg. 497

Ohio Edison Company
2.07 Acres
D.V. 626, Pg. 438

12-00-056-000-025
Howard, Clair F. & Bernice
1.26 Acres (Record)
Deed Vol. 239 Page 148

1.474 Acres (Calculated)?

SURVEY FOR
COLUMBIA TWP. TRUSTEES
PART SUBLT 15
OF ORIGINAL LOT NO. 56
COLUMBIA TOWNSHIP
LORAIN COUNTY, OHIO
SCALE - 1" = 50' DECEMBER, 1989
PREPARED BY
KENNETH P. CARNEY SR.
LORAIN COUNTY ENGINEER



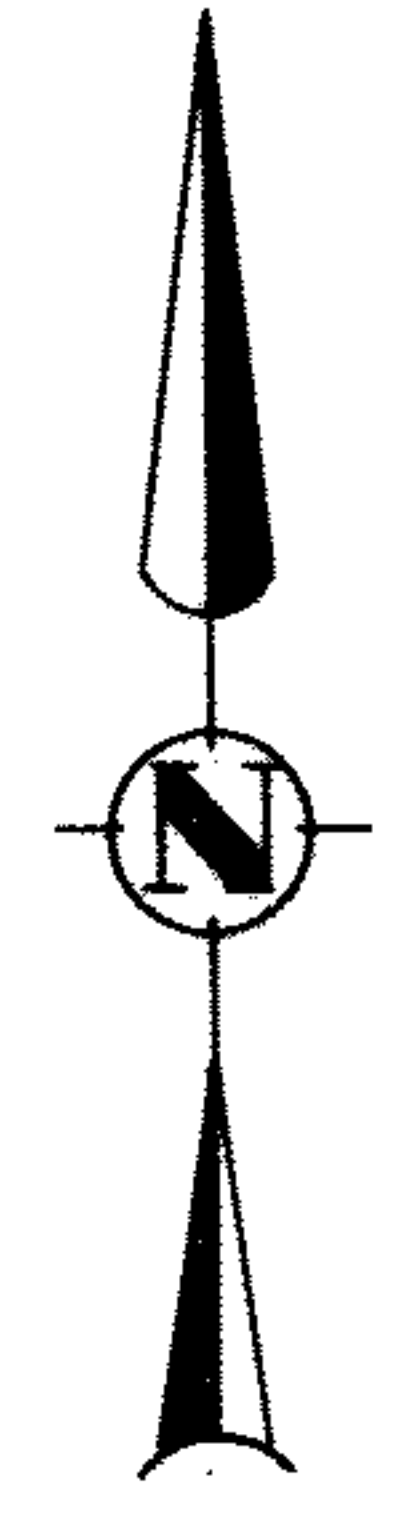
#18801A

APPROVED
LORAIN CO. MAP DEPT.

DATE 1-5-90
Mon. Box Fnd.

PAGE 12-00-056-B
BY CAROLYN
FRANCIS

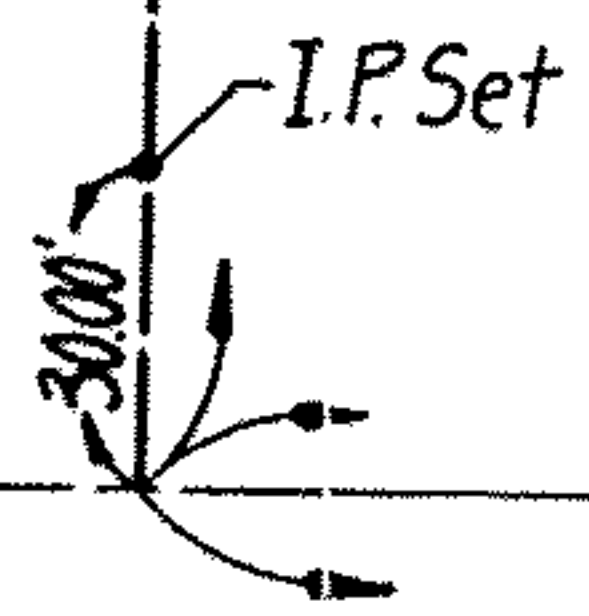
VOID # 18801A




16-000

ELYRIA-TWINSBURG ROAD
N 88° - 55' W

R/W



N 88° - 55' W
213.82'



976.17'

N 1° - 42' E 300.00'

214.21'
S 88° - 55' E

S 1° - 46' - 30" W 300.00'

Columbia Township Trustees
Deed Vol. 322 Page 303

I.P. Fnd. Bent

I.P. Fnd.

COLUMBIA - WEST RIVER RD.