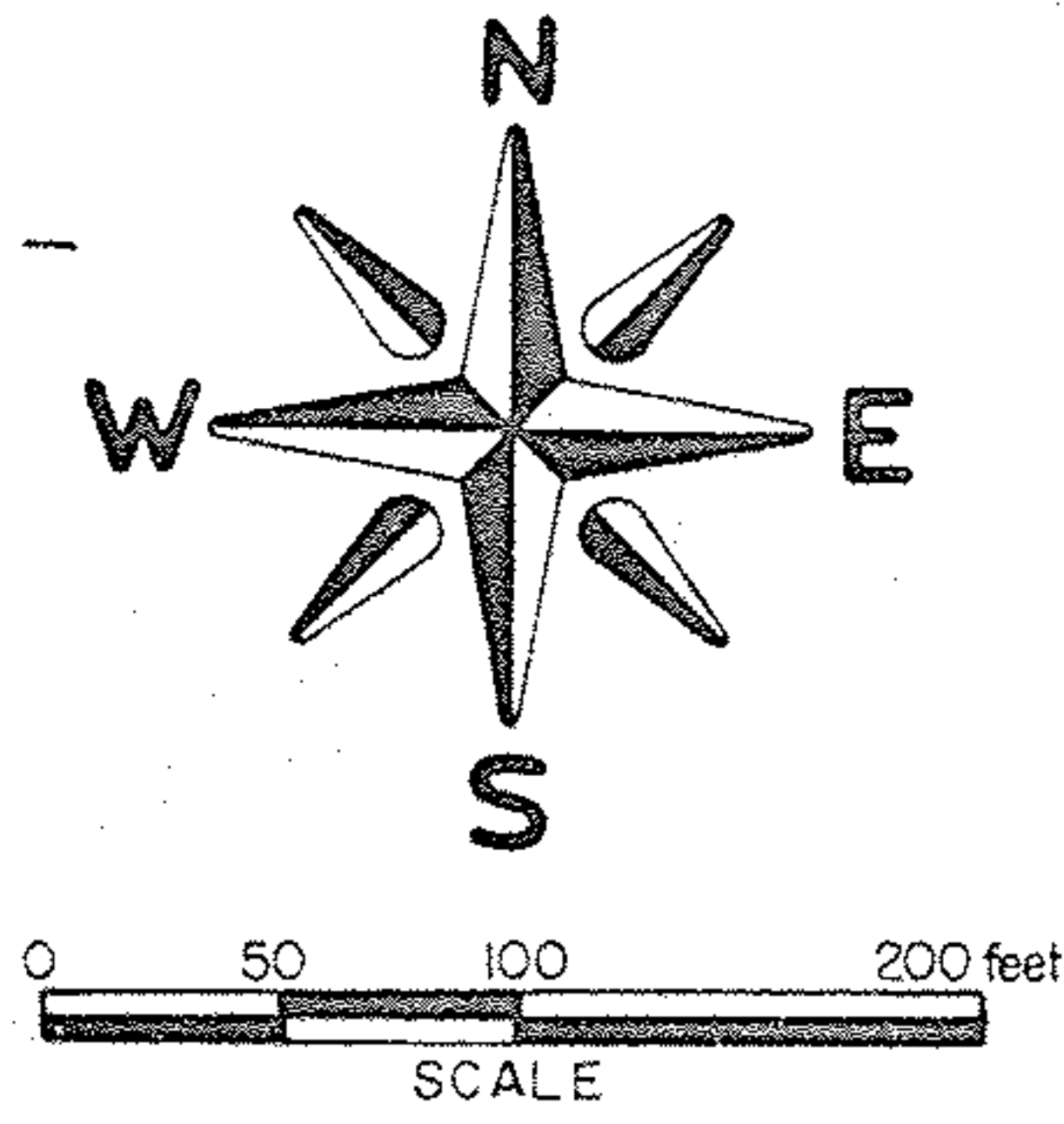
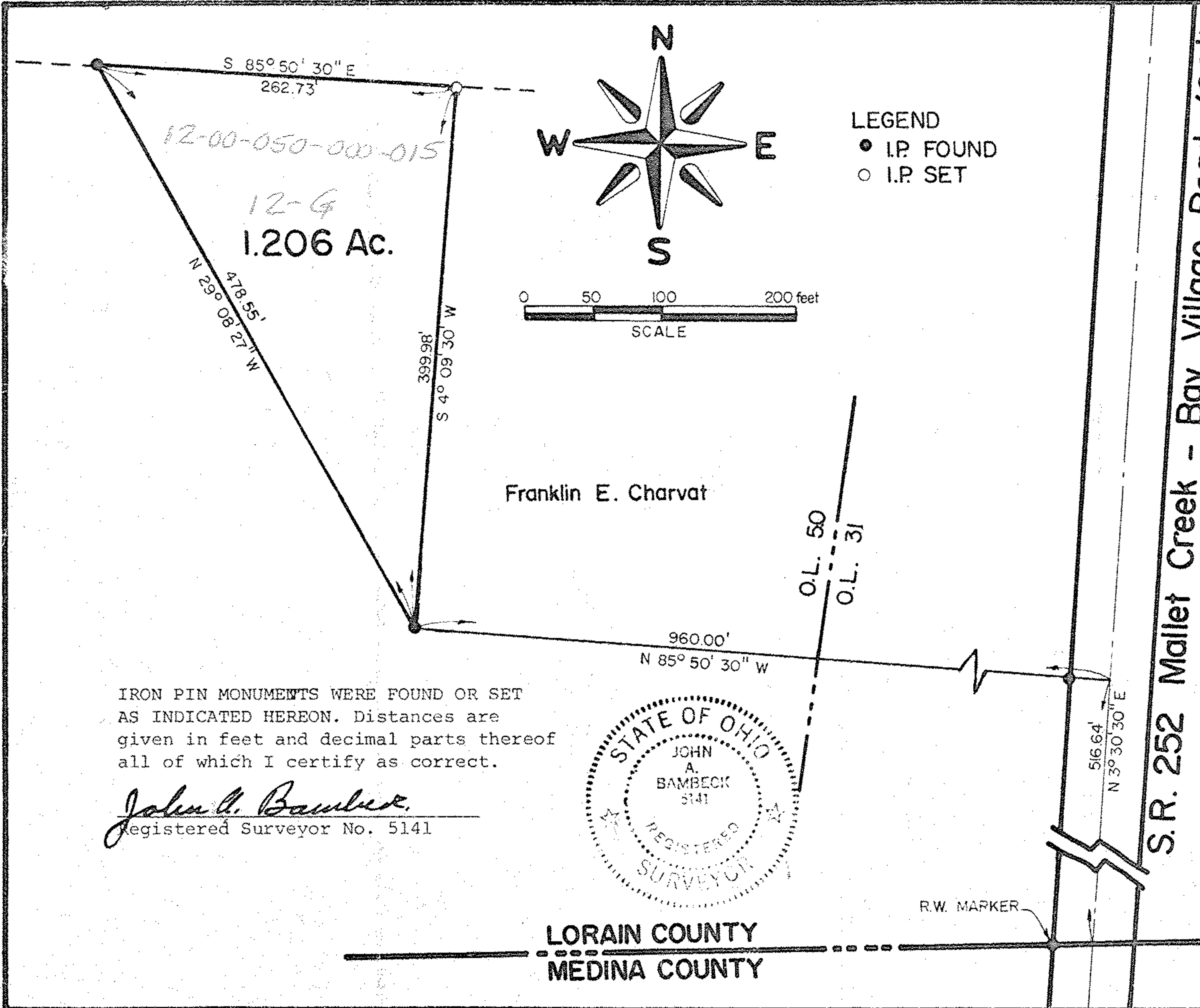


12-G 12-00-050-000-015 #13118

Scan # 48096

12-00-050 (12-00-050 12-G)




LEGEND
 ● I.P. FOUND
 ○ I.P. SET

#13118
 APPROVED
 LORAIN CO.
 MAP DEPT.
 DATE 10-2-79
 PAGE 12-G
 BY *J. Bambeck*
 VOID AFTER

IRON PIN MONUMENTS WERE FOUND OR SET AS INDICATED HEREON. Distances are given in feet and decimal parts thereof all of which I certify as correct.

John A. Bambeck
 Registered Surveyor No. 5141



LOT NO: 50	Tr. or Sec.: _____
TOWNSHIP: COLUMBIA	
COUNTY: MEDINA	STATE: OHIO
OWNER: FRANKLIN E. CHARVAT	
DATE: SEPT. 1979	SCALE: 1"=100'

JOHN A. BAMBECK & ASSOCIATES, INC.
 991 MEDINA ROAD, MEDINA, OHIO, 44256
 Telephone: 216-239-1001

LORAIN COUNTY
 MEDINA COUNTY

PROJECT NO. 79-263