

21720

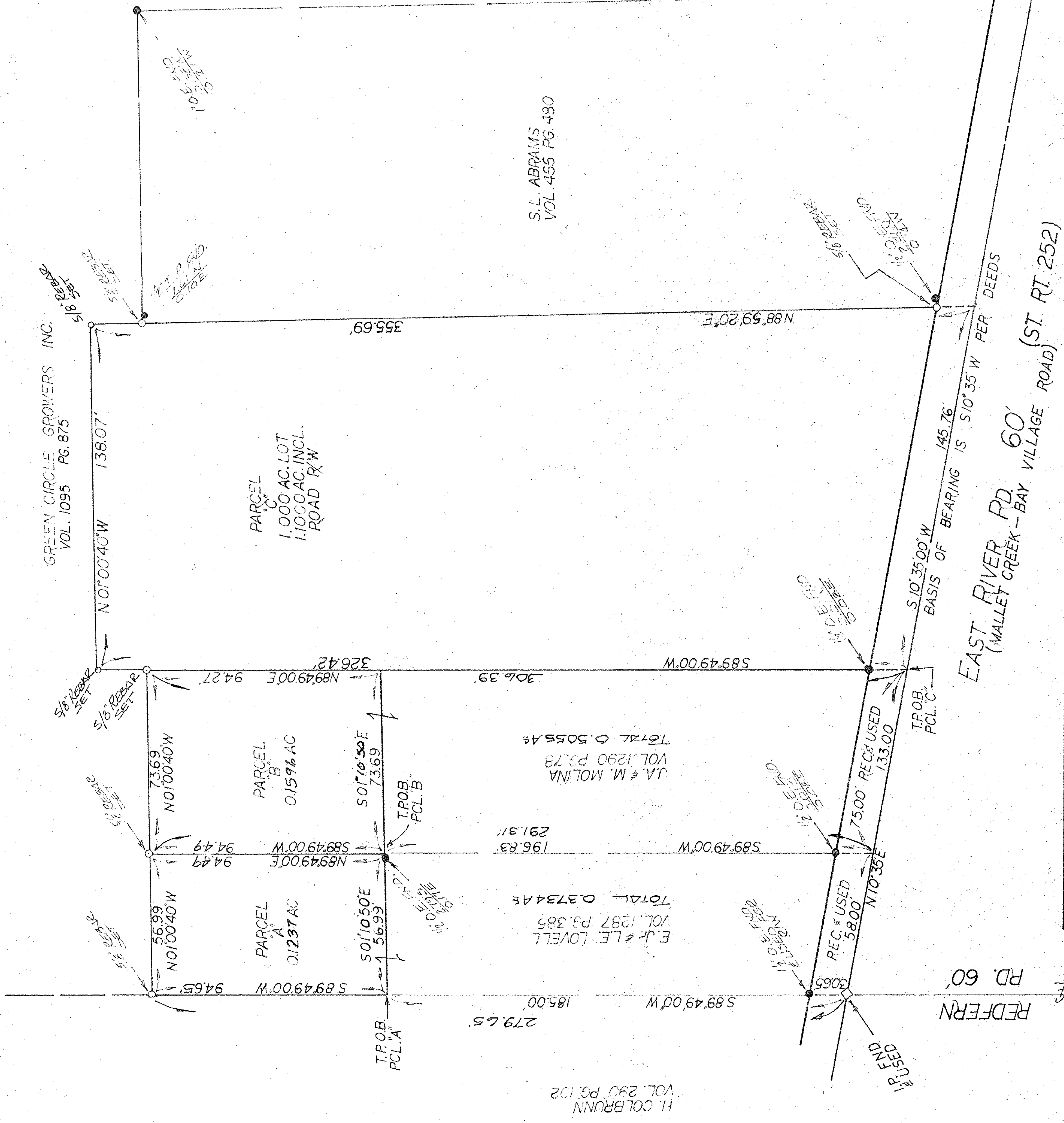
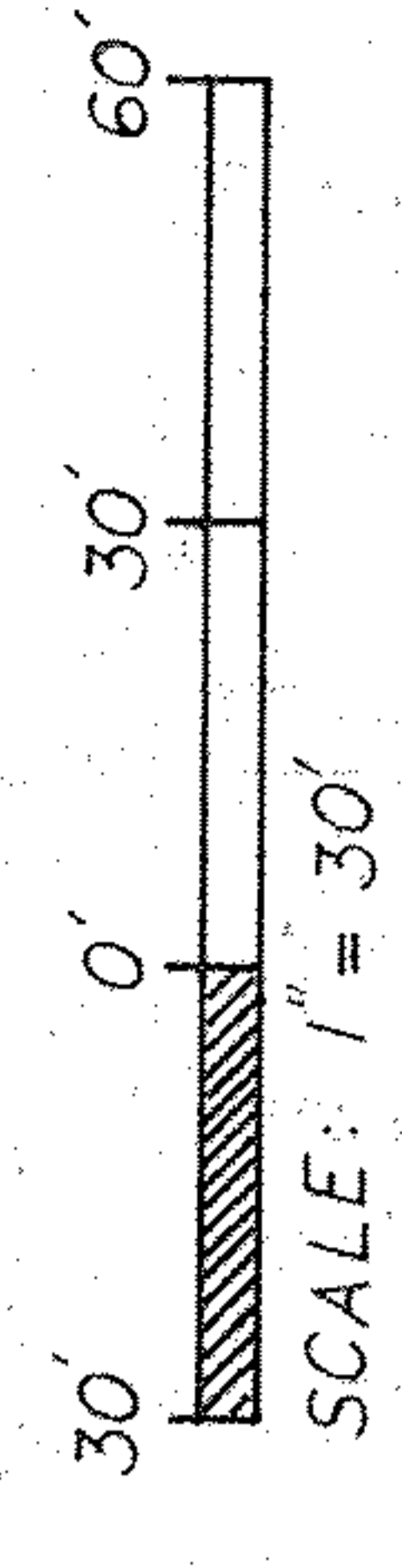
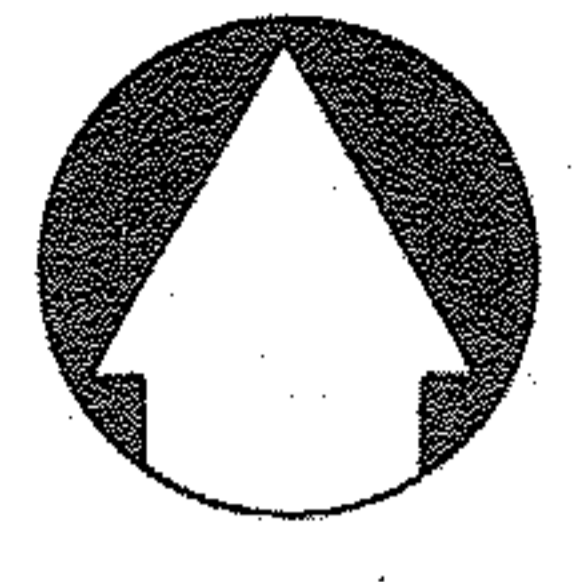

21710

SURVEYOR'S CERTIFICATE:

I HEREBY CERTIFY THAT THIS IS A TRUE AND CORRECT MAP OF SURVEY AS A RESULT OF A FIELD SURVEY IN ACCORDANCE WITH THE MINIMUM STANDARDS FOR BOUNDARY SURVEYS IN THE STATE OF OHIO (O.A.C. 4733-37) AND THAT ALL SURVEY MONUMENTATION HAS BEEN SET AS REQUIRED.

Daniel J. Cook

DANIEL J. COOK P.S.
REGISTERED SURVEYOR # 7179



SURVEY REFERENCE DATA:
DEEDS: GREEN CIRCLE GROWERS INC. VOL. 1095 PG. 875
ABRAMS VOL. 455 PG. 480
MOLINA VOL. 1290 PG. 78
LOVELL VOL. 1287 PG. 385
COLBURN VOL. 290 PG. 102
TAX MAP: 12-00-21

LEGEND:
□ I.P. FOUND AT 6
○ 5/8 REBAR SET
● I.P./O.E. FOUND

MAP OF LOT SPLIT	
BEING PART OF ORIGINAL COLUMBIA TOWNSHIP LOTS NOS. 21 & 40 TOWNSHIP OF COLUMBIA, COUNTY OF LORAIN, STATE OF OHIO.	
PREPARED FOR:	S.L. ABRAMS J.A. & M. MOLINA E.Jr. & L.E. LOVELL
DATE:	NOV. 11, '95
DRAWN BY:	R. KLINE
CHECKED BY:	D. COOK
DANIEL J. COOK P.S. 8184 SANDLEFORD AVE. NW N. CANTON OHIO 44720 (216) 494-7664	

REVISED 5-5-96
REVISED 4-15-96
REVISED 3-05-96