


20-05-013-000-013, -014

Scan # 47611

Remainder
20-05-013-000-010
87.24 Acres
By Auditor

Carlson Surveys
March 2013
Job: 2001-07



S.R. 511

N04°22'17"W
318.59'

N85°32'41"E
684.74'

42.50'

IPS
IPS

Parcel 2
5.0001 Ac.
0.6693 Ac. in R/W

318.59'
S04°08'04"E

Parcel 1
1.672 Acres by Lease
Existing Cemetery by Lease
Parcel not yet transferred.
August 2012 Survey

2 7/8" Re-bar
38' 43" - C/L

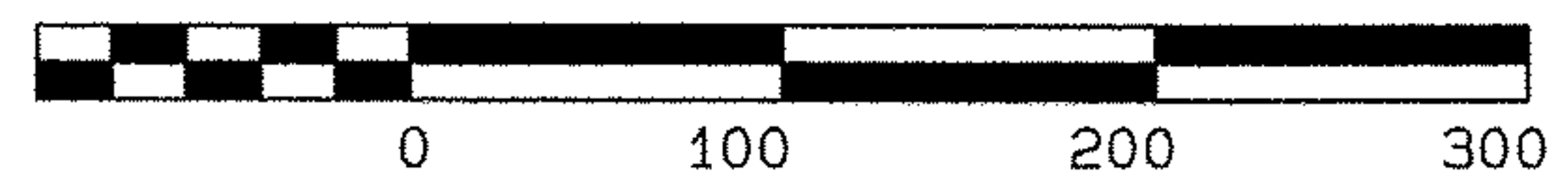
59.75'
MON

683.43'
S85°32'41"W
743.18' R. & U.

S.R. 162


References: ODOT LOR-162- (1.98)

GRAPHIC SCALE 1"=100'



03216

APPROVED LORAIN CO. MAY 14 2014
DATE 1-10-14
PAGE 20-A
BY JHATfield
#14-03216



Plat of Survey
J. Brill Land Co., LLC

Rochester Twp. (T2N, R19W) Tr. 5 O.L. 13
Lorain Co. Ohio