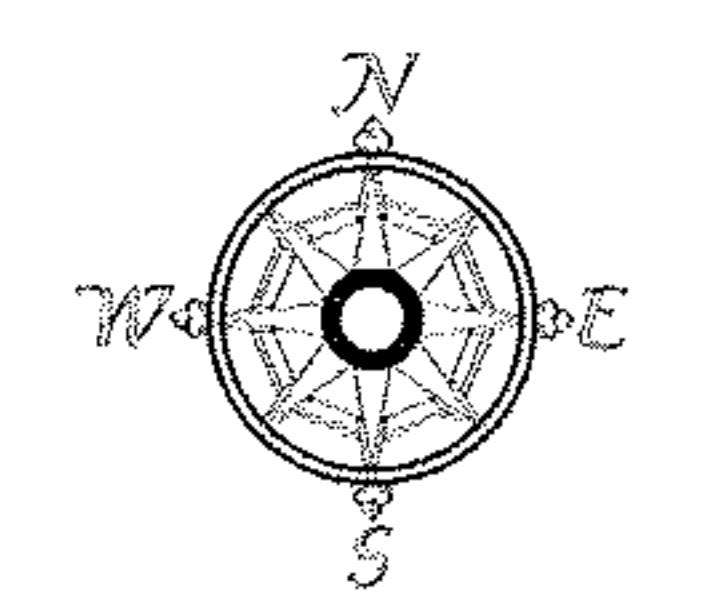
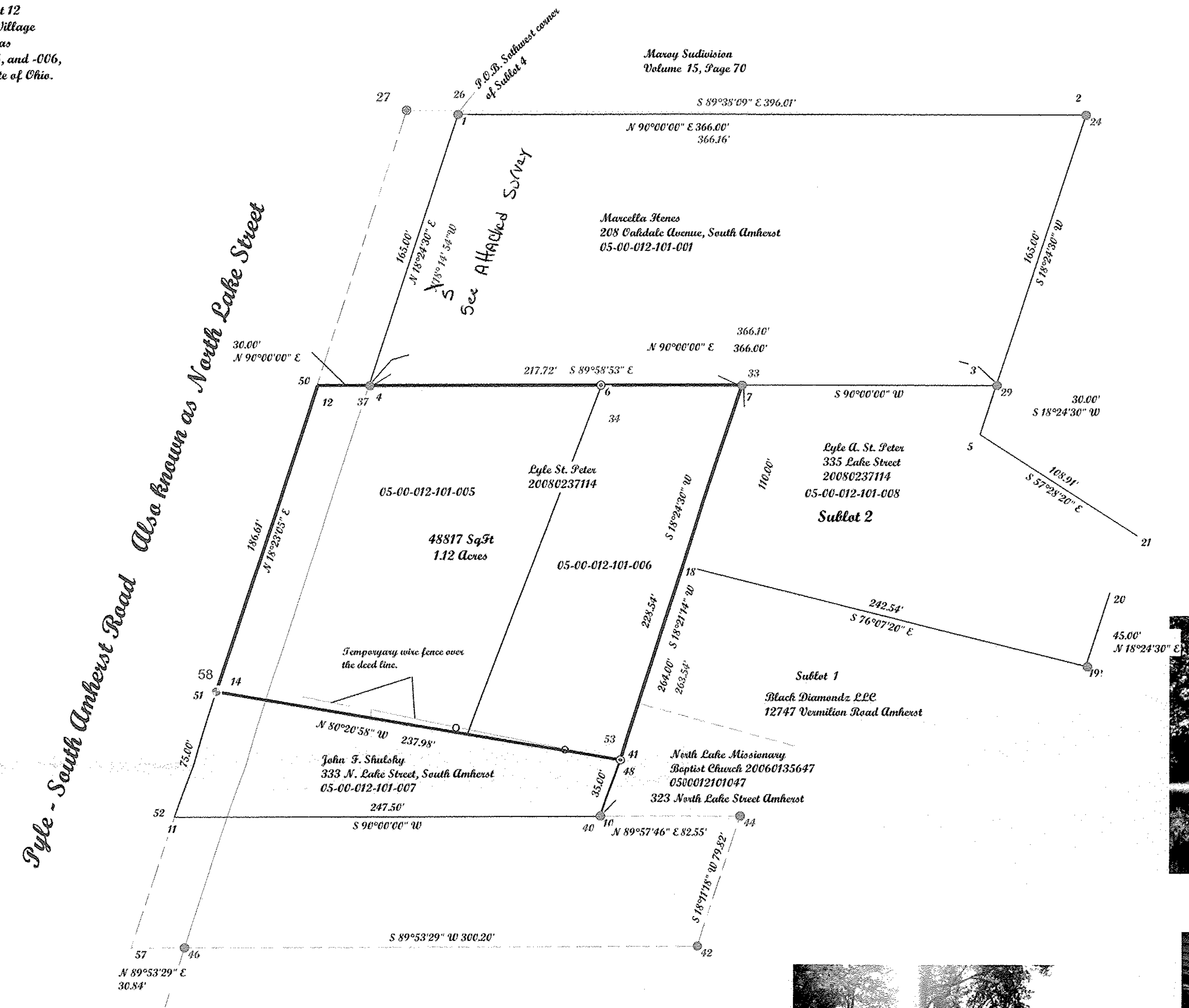


Note: Bearings shown are to an assumed Meridian and are used to describe angles only.

Being known as Part of Original Lot 12 of Amherst, Township Now in the Village of South Amherst and being known as Parcel numbers 05-00-012-101-005, and -006, in the County of Lorain and the State of Ohio.



Scale 1" = 60'
6-19-2013




- POINTS BESE
- 5
- 3
- REBAR SET
- 2
- FROM PIN FOUND
- 29
- FROM PIN FOUND
- 32
- FROM PIN FOUND
- 33
- FROM PIN FOUND BEING AND REBAR BESES
- 4
- 42
- FROM PIN FOUND
- 44
- FROM PIN FOUND
- 46
- FROM PIN FOUND
- 1
- 6
- 7
- 10
- 11
- 14
- 18
- 19
- 20
- 21
- FROM PIN FOUND IN A MONUMENT BOX
- 27
- 47
- FROM PIN FOUND IN A MONUMENT BOX
- 41
- wire fence
- 48
- 50
- 51
- 52
- 57
- RAILROAD SPIKE SET
- 34
- REBAR SET
- 24
- FROM PIN FOUND
- 40
- FROM PIN FOUND
- 12



Front of House



Temporary Fence



Garage

03159
APPROVED
LORAIN CO.
MAP DEPT
DATE 6-27-13
PAGE 5-00-012-0
BY JHathfield
#13-03159

McGannon Surveying, LLC
Boundary Survey
Patrick A. McGannon
Registered Professional Surveyor
1731 Gettysburg Drive, Lorain, Ohio 44053 (440) 282-2712
www.mcgannonsurveying.com

Note: Only copies signed with Red ink shall be considered Valid.
Patrick A. McGannon
Patrick A. McGannon P.S. 7154

LEGEND	
⊙	Rebar Set
⊗	Iron Pin found in a Monument Box
●	IRON PIN FOUND
⚓	Rail Road Spike Set



Prepared for Kristy J. Guild Executor for Lyle St. Peter.

Note: Dimensions shown in Blue are record values and those shown in red are field observed values.

S5 P.E.S.R.5.R.U

S.N.