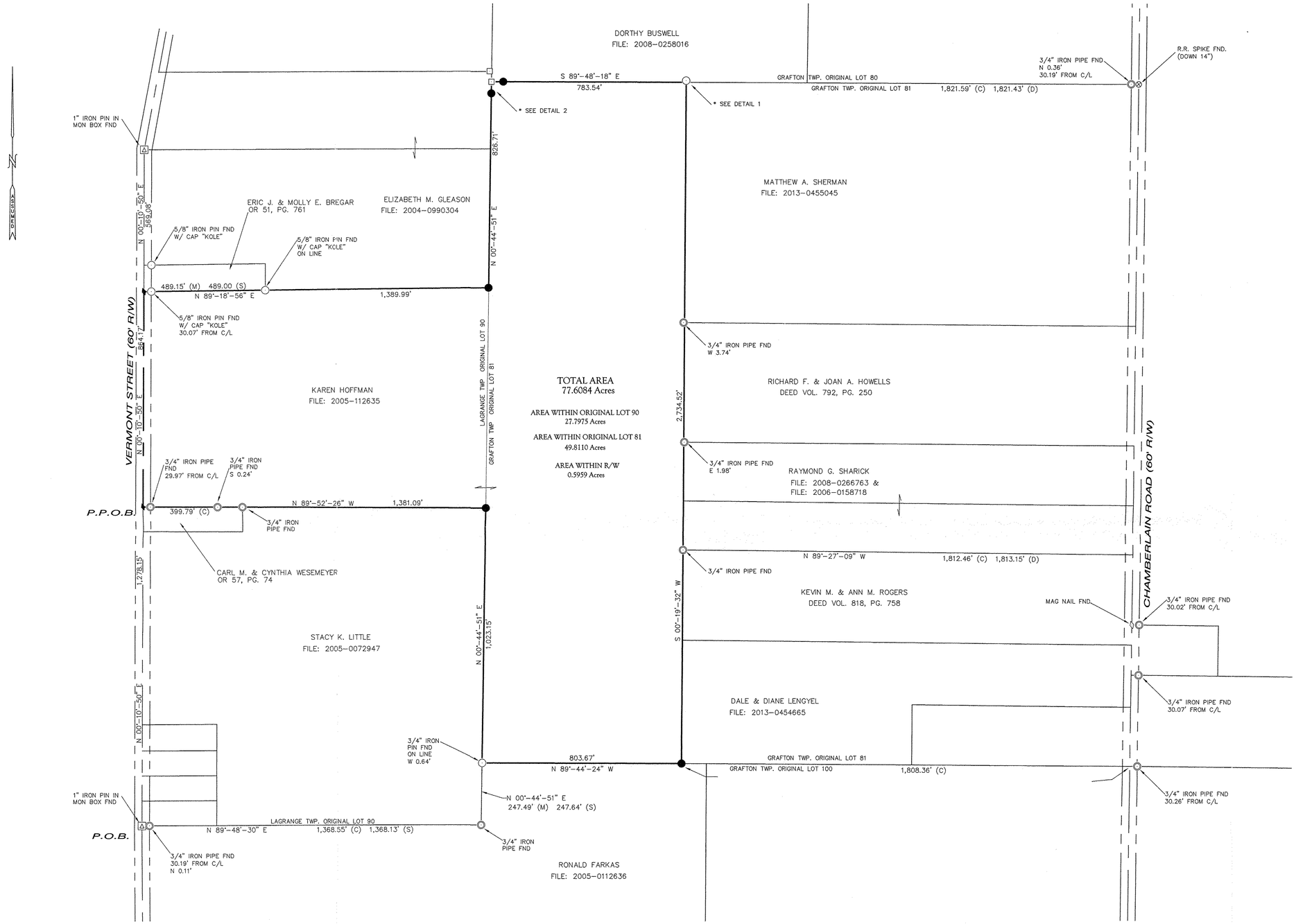

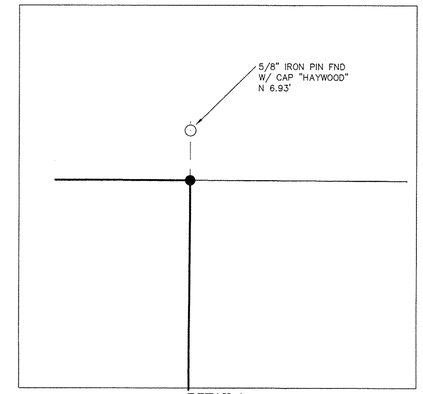

DETAIL 1
SCALE 1"=10'

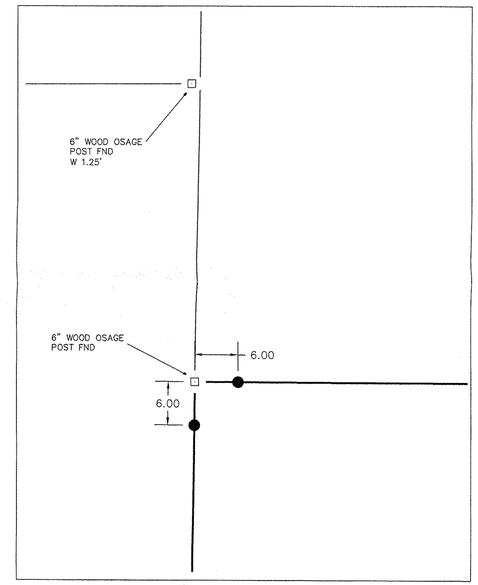

DETAIL 2
SCALE 1"=10'

APPROVED
LORAIN CO.
MAP DEPT
DATE 6-18-13
PAGE 15-H
16-E
BY R. MAINES
#13-02747-X

15-00-090-000-005
16-00-081-000-001
SCAN # 47523

LEGEND

SET	FOUND	DESCRIPTION
●	○	IRON PIN (ROD)
◉	◎	IRON PIPE
◔	⊕	RAILROAD SPIKE
♦	◊	SURVEY NAIL
⊕	⊕	SURVEY NAIL & SHINER
✕	⊗	DRILL HOLE
▲	△	MONUMENT BOX
◆	◇	CONCRETE MONUMENT
	△	STONE
	□	WOOD POST

(D) DEED (M) MEASURED
(P) PLATTED (C) CALCULATED
(S) SURVEY

ALL 5/8" IRON PINS SET ARE 30" LONG REBAR WITH YELLOW PLASTIC CAPS STAMPED "C.D. ENG 8456"

REFERENCE

Lorain County Survey Records
William Burton Survey– 1988
Penfound Survey– 1980
William Burton Survey– 1987
Kleinoeder–Schmidt Survey– 1992
R.M. Kole Survey– 2002
Warden & Laundon Survey– 1931
Haywood Survey– 2013
Seas Survey– 2006

Lorain County Deed Records
as indicated

STATE OF OHIO
ADAM
E.
WEAVER
8456
REGISTERED
SURVEYOR
5-30-13

Retracement Survey Plat for

Ronald Farkas

Being a parcel of land located in part of Original Lot 81 in Grafton Township & Original Lot 90 in Lagrange Township, Lorain County, Twp 4 North, Range 16 & 17 West, Connecticut Western Reserve, State of Ohio.

200 0 200 400
SCALE 1"=200' MAY, 2013

BEARINGS ARE ASSUMED AND USED TO INDICATE ANGLES ONLY.
ERROR OF CLOSURE: 1 : 10,000

CONTRACTORS DESIGN ENGINEERING
CONSULTING ENGINEERS & SURVEYORS
NORWALK, OHIO

DATE: MAY, 2013	CK'D BY: TDH		PROJECT NO.
DR. BY: AEW	REV'D BY:		13–238