

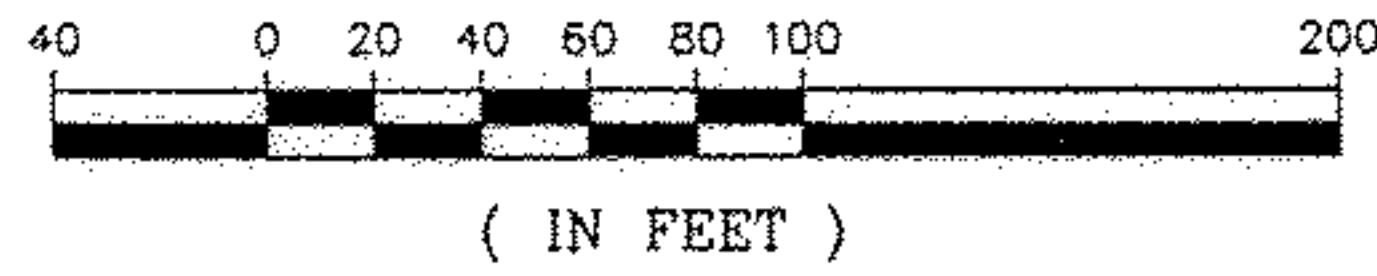
LEGEND

- I.P.S. IRON PIN SET (5/8" DIA. X 30")
- ⊙ P.F. IRON PIPE FOUND
- M MONUMENT BOX FOUND

REFERENCE DEED: DEED VOLUME 863 PAGE 398
 DEED VOLUME 846 PAGE 381
 DEED VOLUME 201 PAGE 270


BASIS OF BEARING: BASED ON THE OHIO NORTH ZONE STATE PLANE
 COORDINATES NAD83(86) DATUM. THE BEARINGS
 ARE FOR PROJECT USE ONLY.

GRAPHIC SCALE



SURVEY MAP
 OF
 LANDS NOW OR FORMERLY OWNED BY
 CAROL ANN HALL, ET. AL.

SITUATED IN THE STATE OF OHIO,
 COUNTY OF LORAIN, CITY OF AVON
 AND BEING KNOWN AS PART OF
 SECTION 21. TOWNSHIP 7 NORTH,
 RANGE 16 WEST.



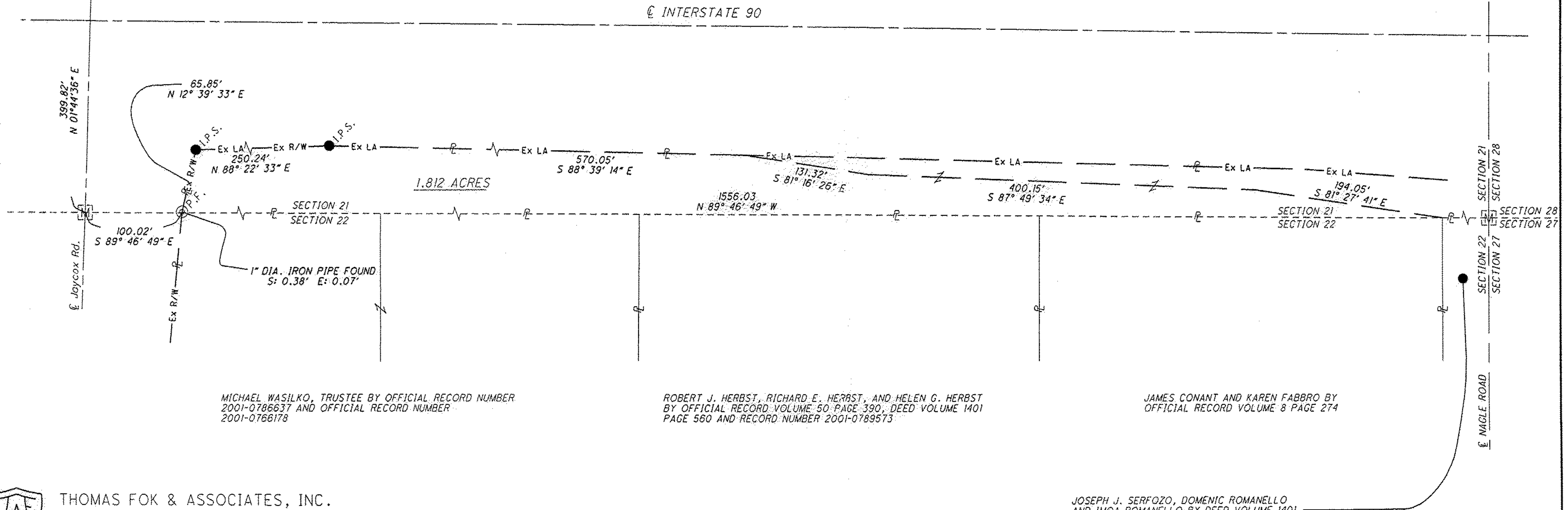
APPROVED
 LORAIN CO.
 MAP DEPT.
 DATE 7/18/12
 CASE 4-00-021-G
 BY T. SPILLMAN
 #12 02538-A

I HEREBY CERTIFY THIS SURVEY TO BE CORRECT TO THE
 BEST OF MY KNOWLEDGE. DISTANCES ARE MEASURED IN
 FEET AND DECIMALS THEREOF.

William J. Solo
 WILLIAM J. SALA REGISTERED SURVEYOR No. 6542

SCAN # 47275

INTERSTATE 90



MICHAEL WASILKO, TRUSTEE BY OFFICIAL RECORD NUMBER
 2001-0786637 AND OFFICIAL RECORD NUMBER
 2001-0766178

ROBERT J. HERBST, RICHARD E. HERBST, AND HELEN G. HERBST
 BY OFFICIAL RECORD VOLUME 50 PAGE 390, DEED VOLUME 1401
 PAGE 560 AND RECORD NUMBER 2001-0789573

JAMES CONANT AND KAREN FABBRO BY
 OFFICIAL RECORD VOLUME 8 PAGE 274

JOSEPH J. SERFOZO, DOMENIC ROMANELLO
 AND IMO A ROMANELLO BY DEED VOLUME 1401
 PAGE 900, RECORD NUMBER 1998-0516588,
 1998-0516589 AND OFFICIAL RECORD
 VOLUME 1278, PAGE 867

FILE: J:\Job\1109 HALL PROPERTY SURVEY\Plan Sheets\Plan\HALL-SURVEY.dgn
 SCALE: 1" = 100'
 DATE: 03-Mar-11 16:02



THOMAS FOK & ASSOCIATES, INC.
 3896 MAHONING AVENUE
 YOUNGSTOWN, OHIO 44515
 (330) 799-1810