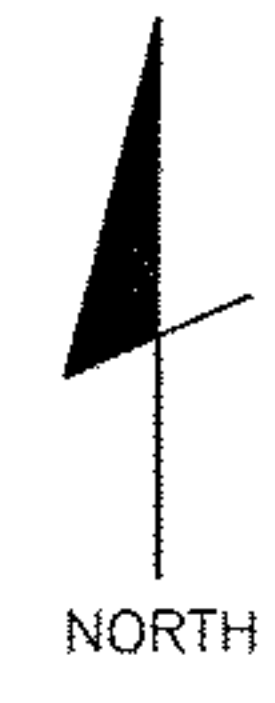
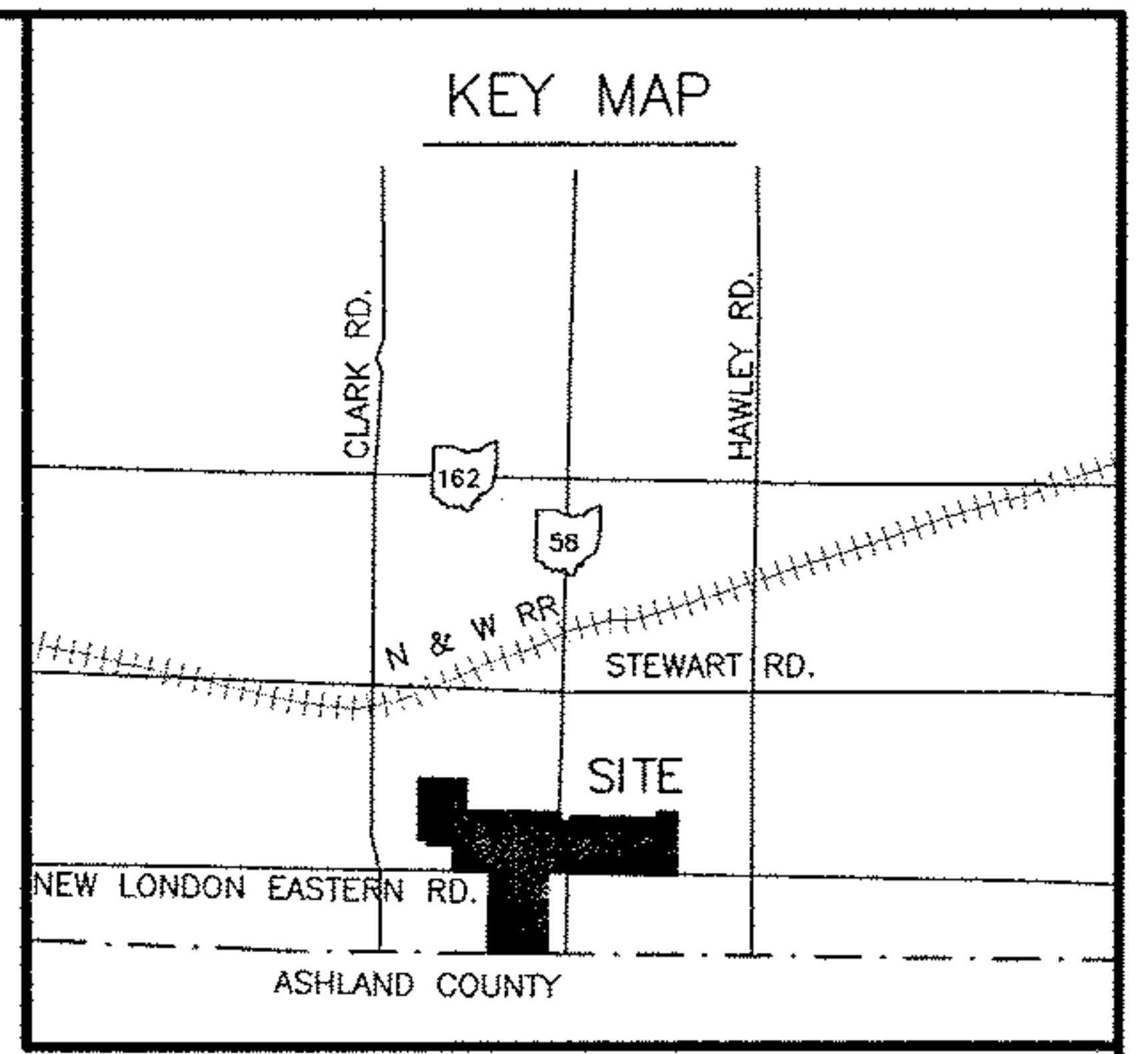


PLAT OF A SURVEY TO LOCATE AND DESCRIBE PORTIONS OF TRACTS OF LAND CONVEYED TO HOWARD W. JORDAN, TRUSTEE OF THE JORDAN EXEMPTION TRUST BY DEED RECORDED IN INSTRUMENT NUMBER 2006-0142711 OF THE LORAIN COUNTY DEED RECORDS.



- SYMBOLS**
- △ = POST FOUND
  - ◆ = STONE FOUND
  - = RAILROAD SPIKE FOUND
  - = IRON PIN FOUND
  - = RAILROAD SPIKE SET
  - = 5/8" IRON PIN SET WITH CAP STAMPED LAUGHERY P.S. 6111
  - ⊗ = MAG NAIL SET
  - = EXISTING PROPERTY LINE
  - - - = CENTER LINE
  - · · = LOT LINE
  - · - · = TRACT LINE
  - · - · - · = COUNTY LINE
  - · - · - · - · = PROPOSED OR SUBJECT LINE
  - x x x x = FENCE LINE

CORNER TO MONUMENT DIMENSIONS

LINE	BEARING	DISTANCE
R1	N 00°27'22" E	30.06'
R2	S 00°39'46" W	18.25'
R3	N 02°36'14" E	30.12'
R4	N 00°26'15" E	30.02'
R5	S 88°36'49" E	5.11'
R6	N 89°13'56" W	30.02'
R7	S 01°12'38" W	22.23'
R8	S 89°14'36" E	34.83'
R9	S 89°14'36" E	35.45'
R10	N 00°45'24" E	0.44'

- REFERENCE DOCUMENTS
1. ALL REFERENCE DEEDS
  2. LORAIN COUNTY TAX MAPS
  3. SURVEY RECORDS FROM THE LORAIN COUNTY TAX MAP DEPARTMENT, REFERENCE NUMBERS AS FOLLOWS:  
21296 32900 31302 31198  
32900 32902 35681

- MONUMENTS FOUND
- | ID | DESCRIPTION                                    |
|----|--|
| A  | 7/8" IRON PIPE                                 |
| B  | IRON PIN IN MONUMENT BOX, GPS POINT, STA LCO32 |
| C  | RAILROAD SPIKE                                 |
| D  | 7/8" PIPE, FLUSH                               |
| E  | 5/8" REBAR                                     |
| F  | IRON PIPE, GPS POINT, STA 99-18                |
| G  | 1/2" REBAR WITH CAP "HUDNUT"                   |
| H  | 5/8" REBAR IN ROOTS OF BUSH                    |
| I  | WOOD POST                                      |
| J  | 5/8" REBAR                                     |
| K  | 7/8" PIPE INSIDE 2" PIPE                       |
| L  | 5/8" REBAR                                     |
| M  | 5/8" REBAR                                     |
| N  | 5/8" REBAR                                     |
| O  | 1/2" REBAR                                     |
| P  | 1/2" REBAR                                     |
| Q  | 1/2" REBAR                                     |
| R  | 5/8" REBAR BY 3" POST                          |
| S  | 5/8" REBAR WITH CAP "SNEZEK"                   |
| T  | 5/8" REBAR WITH CAP "SNEZEK"                   |
| U  | IRON PIN IN A MONUMENT BOX                     |
| V  | 1/2" REBAR                                     |

LINE DIMENSIONS

LINE	BEARING	DISTANCE
L1	N 00°50'47" E	363.68'
L2	N 11°08'36" W	912.29'
L3	S 89°14'36" E	249.83'
L4	N 00°45'24" E	174.56'
L5	N 00°36'27" E	178.27'
L6	N 89°18'39" W	211.73'
L7	N 89°12'36" W	271.39'
L8	N 89°13'56" W	265.94'
L9	N 00°05'28" W	726.21'
L10	N 88°42'37" W	750.02'
L11	N 00°05'30" W	143.01'
L12	N 88°36'49" W	249.95'
L13	N 00°26'15" E	150.34'
L14	N 88°42'37" W	306.38'
L15	S 00°39'46" W	250.00'
L16	N 88°42'37" W	937.58'
L17	N 89°10'36" W	376.75'
L18	N 11°08'36" W	81.04'
L19	S 89°09'16" E	282.86'



CURVE	RADIUS	ARC LENGTH	TANGENT	DELTA ANGLE	CHORD BEARING	CHORD LENGTH
C1	1250.09'	261.53'	131.28'	11°59'23"	S 05°08'55" E	261.12'
C2	1250.09'	219.13'	109.87'	10°02'45"	S 06°07'14" E	218.90'
C3	1250.09'	97.10'	97.08'	S 08°55'05" E	04°27'02"	48.58'

OWNERSHIP

PPN	NAME	REFERENCE TYPE	INSTRUMENT NUMBER	VOLUME	PAGE
2109000000007	JORDAN; WAYNE T. & KANINA M.	DEED RECORD			
2109000000005	SMITH; COY A. & ROBIN R.	INSTRUMENT	2007-0220504	1380	279
2109000000006	SMITH; ROBIN R.	INSTRUMENT	2006-0168720		
2115000000061	KREJCI; JAMES J. & PATRICIA W.	INSTRUMENT	1998-0524647		
2115000000050	DENINGTON; BRUCE E. & MURNAY J.	OFFICIAL RECORDS		01029	211
2101015000006	JORDAN; HOWARD W. & DORRIS M., CO. TRUSTEES	OFFICIAL RECORDS		00940	280
2101015000005	HASTINGS; LEE ANN	INSTRUMENT	2011-0373148		
2101015000003	McMILLAN; WILLIAM D., MARILYN E. & ROBERT D.	INSTRUMENT	2002-0805686		
2101016000006	RICE; PATRICK K. & ROSEMARY D.	INSTRUMENT	1998-0515832		
2101016000004	WISEMAN; VERNON & ELIZABETH	INSTRUMENT	2010-0348557		
2101016000002	McKEAN; THOMAS M. & ALICE	DEED RECORD		1350	831
2101013000001	JORDAN; JOHN A. & CLAUDIA B., CO. TRUSTEES	INSTRUMENT	2001-0764917		
2102008000011	WEISS; RUTH E.	OFFICIAL RECORDS		00577	204
2102008000010	WEISS; RUTH E.	DEED RECORD		424	678
2102008000012	US HUD	INSTRUMENT	2012-0403579		
2102008000002	CHOCKLEY; JEFFREY J. & EMILY A.	INSTRUMENT	2010-0322744		
2102009000006	WORDEN; GLORIA J.	INSTRUMENT	2007-0195005		
2102009000008	HAUSER; ERIC D. & ANNE M.	OFFICIAL RECORDS		01310	13
2102009000003	MOSKAL; MICHAEL D. & MARCIA	DEED RECORD		932	297
2102009000002	MOSKAL; MICHAEL D. & MARCIA	DEED RECORD		932	297
2102009000001	MOSKAL; MICHAEL D. & MARCIA	DEED RECORD		932	297
2102010000001	ROLLIN; BURT A. & MILDRED, CO. TRUSTEES	INSTRUMENT	1997-0499808		
2102007000002	ROLLIN; BURT A. & MILDRED, CO. TRUSTEES	INSTRUMENT	1997-0499808		
2102004000001	ROLLIN; BURT A. & MILDRED, CO. TRUSTEES	INSTRUMENT	1998-0512676		
2102003000001	ROLLIN; BURT A. & MILDRED, CO. TRUSTEES	INSTRUMENT	1998-0512676		

I HEREBY CERTIFY THIS PLAT TO BE A TRUE DELINEATION OF A FIELD SURVEY IN MARCH, 2012.

*Ronald L. Laughery*  
RONALD L. LAUGHERY  
REGISTERED SURVEYOR #6111



**LAUGHERY, INC.**  
ENGINEERING & SURVEYING  
967 US 42  
ASHLAND, OHIO 44805

LOTS 13, 14 15 & 16, TRACT 1;  
LOTS 1, 2, 8 & 9, TRACT 2; & TRACTS 9, 15 & 16  
HUNTINGTON TOWNSHIP  
LORAIN COUNTY, OHIO

DRAWN BY RLL DATE 03/29/12 SCALE 1"=800'