

DATE: DEC. 15, 2011

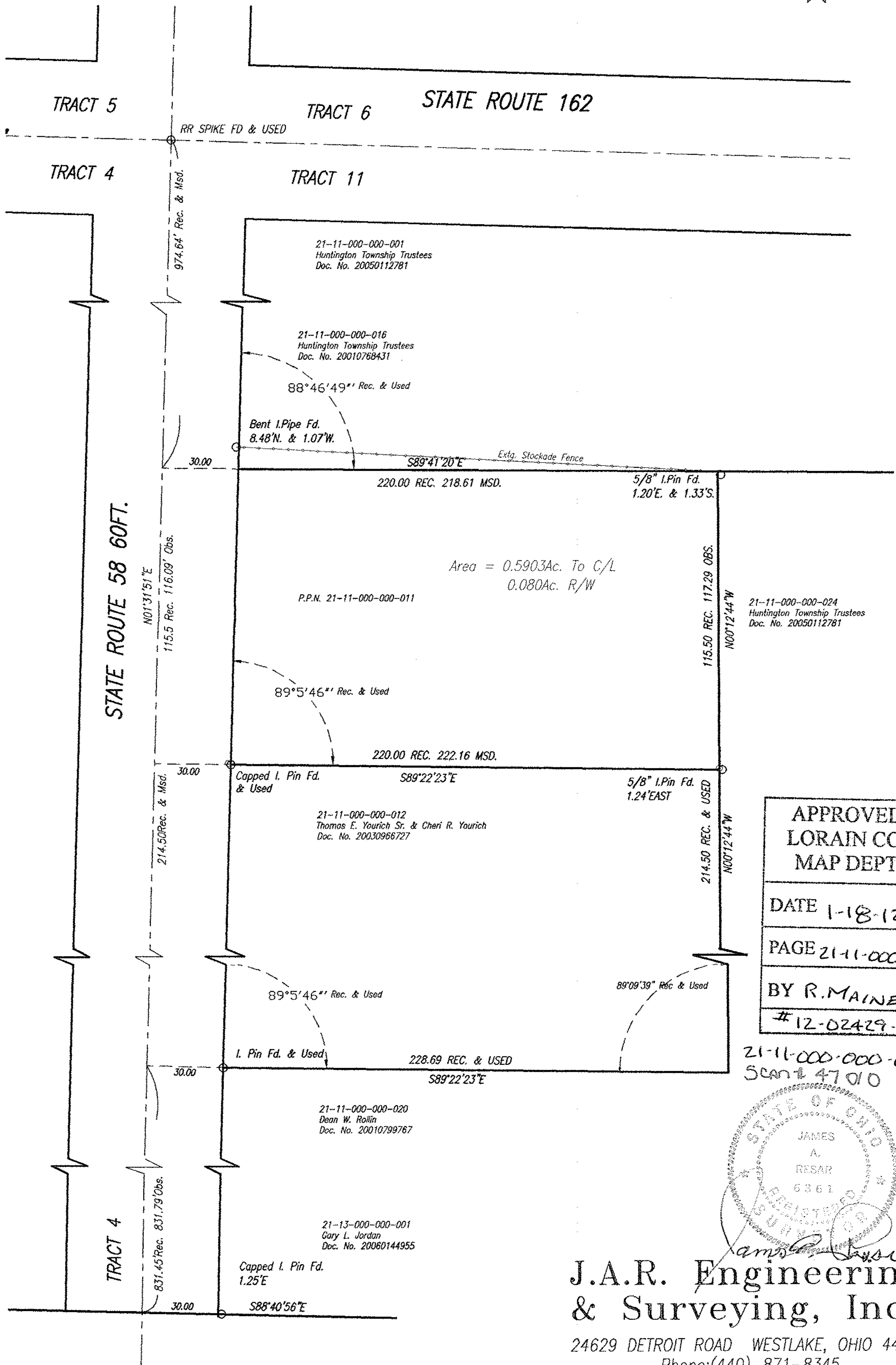
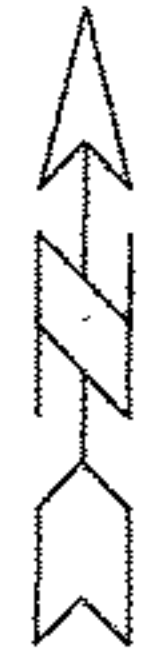
BOUNDARY SURVEY  
FOR

SCALE 1" = 40 ft

DORIS E. SIEGFREID & RANDALL R. BROWN

SITUATED IN THE TOWNSHIP OF HUNTINGTON, COUNTY OF LORAIN  
AND STATE OF OHIO, AND KNOWN AS BEING PART HUNTINGTON  
TOWNSHIP TRACT NO. 11

H.N. 27183 S.R. 58



APPROVED  
LORAIN CO.  
MAP DEPT

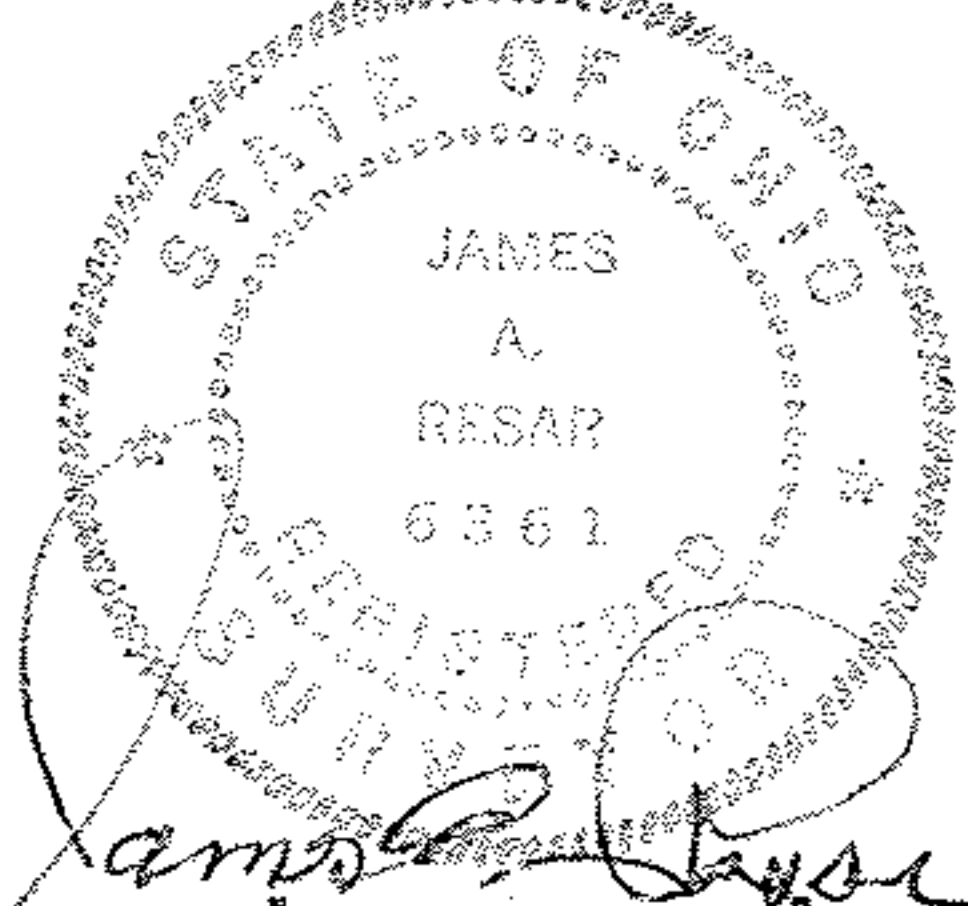
DATE 1-18-12

PAGE 21-11-000-A

BY R. MAINES

# 12-02429-D

21-11-000-000-011  
Scan # 47010



J.A.R. Engineering  
& Surveying, Inc.

24629 DETROIT ROAD WESTLAKE, OHIO 44145  
Phone: (440)-871-8345

C:\Documents and Settings\mrabat\My Documents\Siegfried-McLaughlin\dwg\BASE.dwg, 11/17, 12/27/2011 10:13:14 AM, 1:1