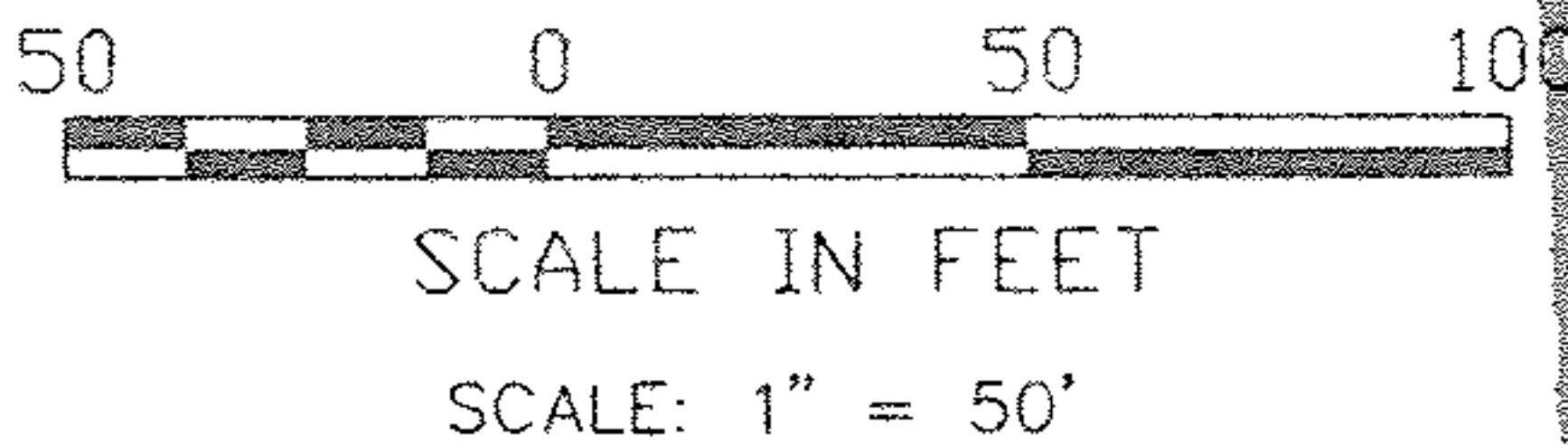


99-0013  
**APPROVED**  
**LORAIN CO.**  
**MAP DEPT.**  
 DATE 7-12-99  
 PAGE 10-00-004-E  
 BY D. Holland  
 VISIT AFTER 99-0013

JOB NO. 98178



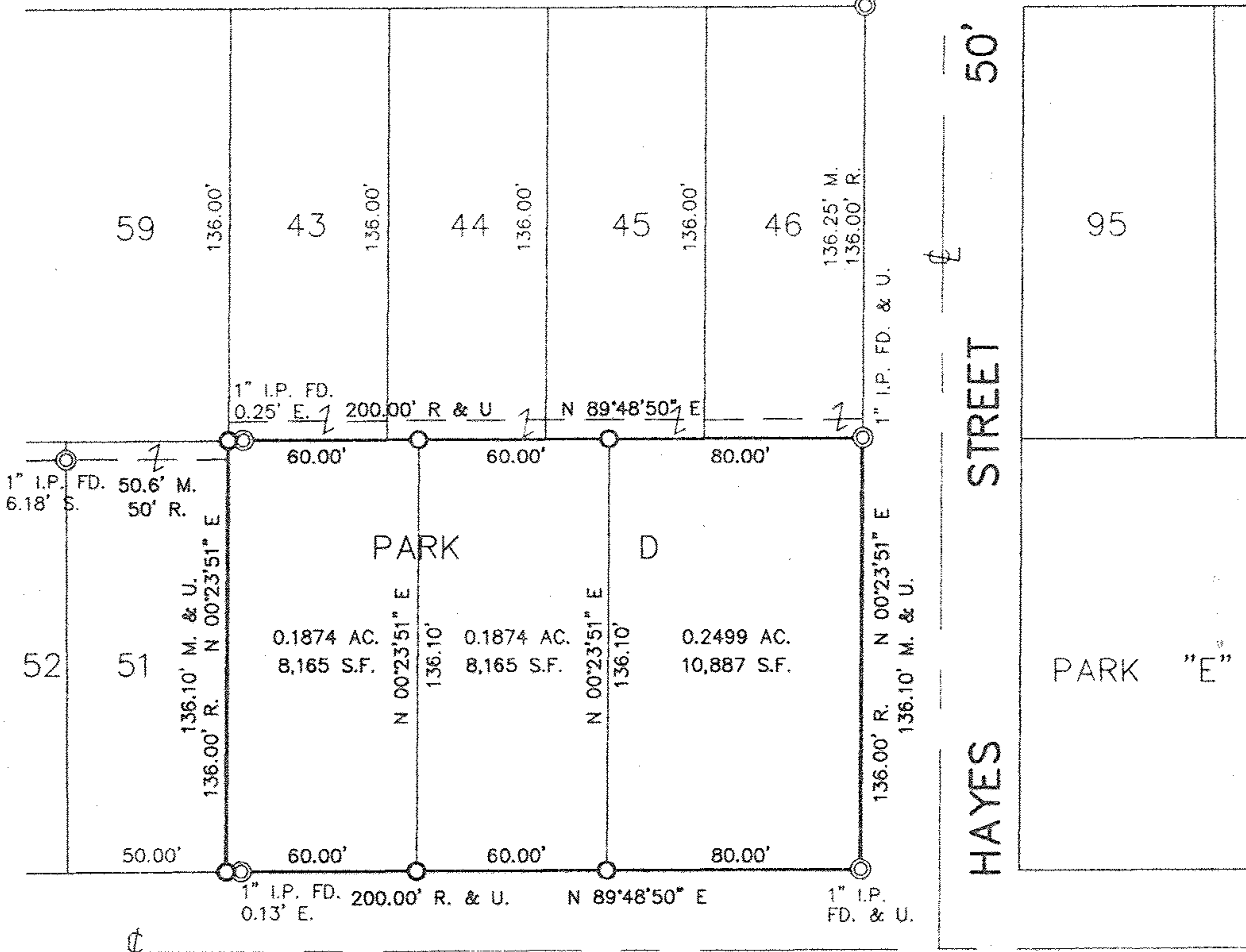
- IRON PIN/PIPE FOUND
- 5/8" REBAR SET
- RECORD
- MEASURED
- USED

STATE

STREET

50'

1" I.P. FD.



50'

HAYES STREET

50'

WAYNE

STREET

50'

61 62 63 64 65 75 76

**SURVEY MAP**


OF

"PARK D"

IN

THE RESUBDIVISION OF THE FULLER & NELSON SUBDIVISION  
 AND LINDALE ALLOTMENT  
 P.V. 35 PP. 47 & 48  
 CITY OF ELYRIA COUNTY OF LORAIN  
 STATE OF OHIO

JULY 14, 1998



*David L. Elwell*  
 REG. SURVEYOR NO. 6333

10-00-004-109-058-059 scan# 46419