

O.L. 61  
O.L. 71

I.P. Mon. Box O.L. 62  
O.L. 72

-010  
Jeffrey T. Miller  
O.R.V. 225 P. 497

Rem. - 018  
24.54 Ac. Calc.  
JOYCE MOROG  
O.R.V. 595 P. 669

① 7.7620 Ac.  $\frac{1}{4}$   
0.1672 Ac. R/W

② 7.7656 Ac.  $\frac{1}{4}$   
0.1672 Ac. R/W

③ 12.0047 Ac.  $\frac{1}{4}$   
0.1721 Ac. R/W

-016  
Donna Augustine  
O.R.V. 550 P. 86

ADVISOR  
Frank J. Pakish  
980567212

-014  
Timothy Drast  
O.R.V. 1230  
P. 126

-012  
Henry A. Wofoszyn  
O.R.V. 234 P. 637

-008  
Bernard Glime III  
O.R.V. 203 P. 789




SURVEY FOR  
**JOYCE J. MOROG**

PART of O.L. 72 NEW RUSSIA TOWNSHIP  
COUNTY of LORAIN STATE of OHIO

JUNE 1999

LAUNDON • SIMON • CAHL & ASSOC.  
PROFESSIONAL LAND SURVEYORS  
JOB NO. 99-3142 FR. 245 P. 34

#00157  
APPROVED  
LORAIN CO.  
MAP DEPT.  
DATE 8-2-99  
PAGE 96  
BY D. Holland  
VOID AFTER 99 00157



QUARRY RD. 60'

S.R. 511

Rev. 6-13-98 P.C.T. Dimensions