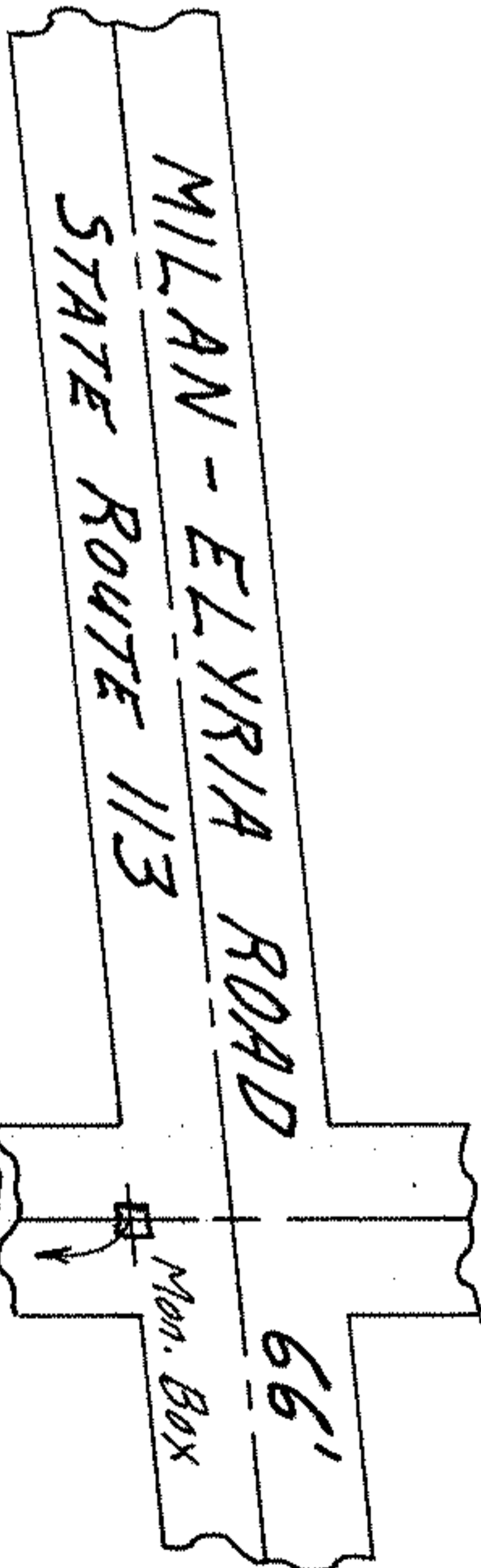



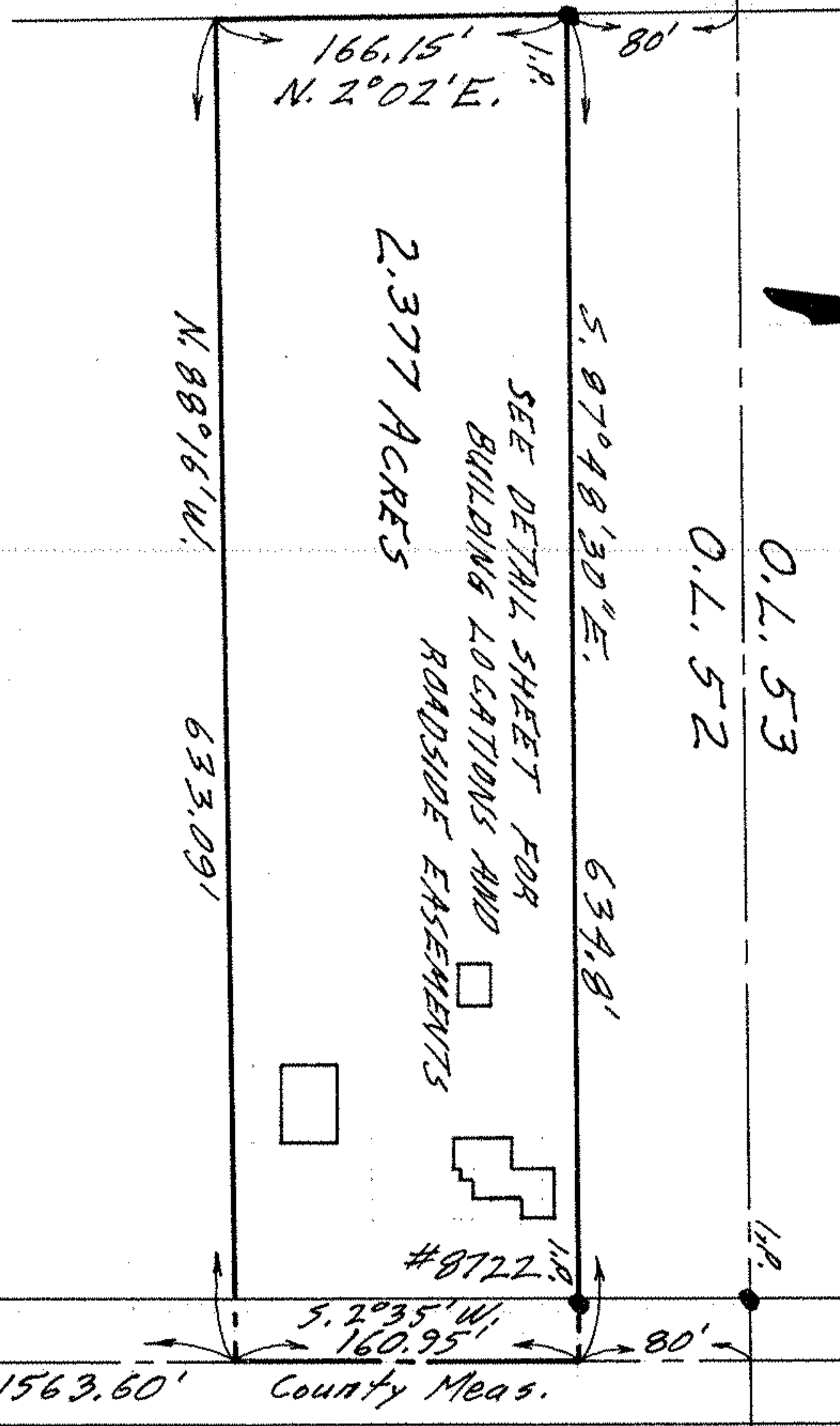
Clarence E. & Clara R. Cook
D. Vol. 340 Pg. 481



0.1.53
0.1.52

2.377 ACRES

SEE DETAIL SHEET FOR
BUILDING LOCATIONS AND
ROADSIDE EASEMENTS



MAP OF PART OF ORIGINAL LOT NO. 52
AMHERST TOWNSHIP
LOBAIN COUNTY OHIO

SCALE: 1" = 100' JULY 11-1970 A.M.S.P.M.

NOTE: There are no encroachments on
this property.

Mary E. Penfound RES. SURVEYOR NO. 4457

CITY TITLE CO. Order No. E-1181

Thomas J. Jones to Ronald W. & Brenda L. Gus

North-east corner of land
formerly Elizabeth Hacker Behnke

146.33' 1.P. in Mon. Box
497.0' Meas. & Deed

OBERLIN ROAD 60'

05-00-052000-005
05-00-05200-005
SCAN # 45889