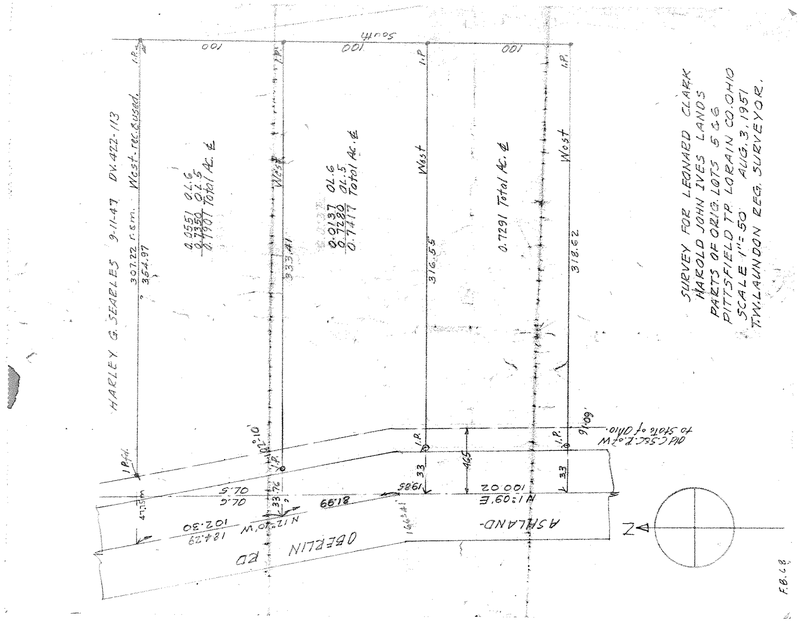
HARLEY G. SEARLES 9-11-47 DV.422-113
West-recorded
30.22 r.s.m.
364.97
333.41
0.2551 O.L.6
0.7449 O.L.5
0.7001 Total Ac.
0.01337 O.L.6
0.7663 O.L.5
0.7797 Total Ac.
316.58
0.7291 Total Ac.
318.62
West
I.P.
Pk.
Dr. S.S.E.R.O.W.
to State of Ohio
9.09
N 1°-09'E
100.02
ASHLAND-
OBERLIN RD
N 12°-10'-W
184.29
102.30
68.18
1986
SURVEY FOR LEONARD CLARK
HAROLD JOHN IVES LANDS
PARTS OF ORIG. LOTS 5 & 6
PITTSFIELD TP LORAIN CO. OHIO
SCALE 1"=50
AUG. 3, 1951
T.W. LAUNDON REG. SURVEYOR.
F.B. 68

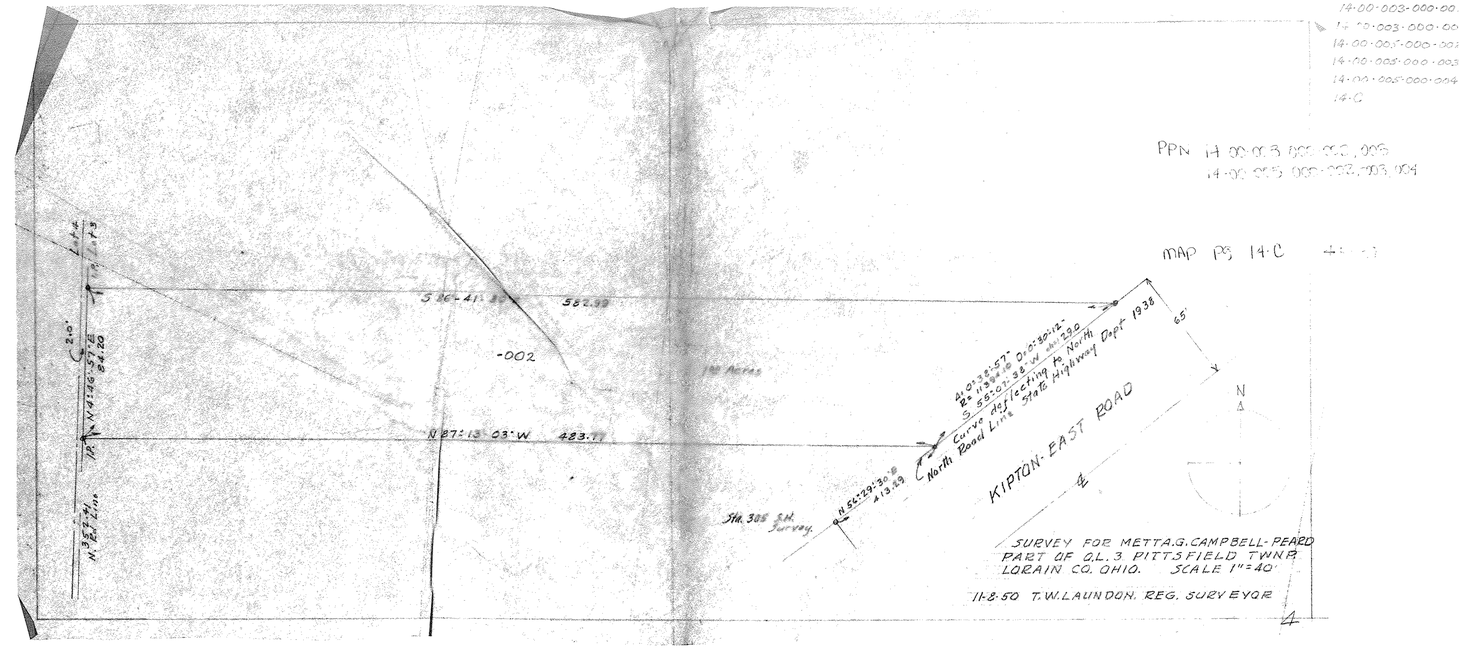
14·00·003·000·00
14·00·003·000·00
14·00·003·000·003
14·00·003·000·003
14·00·003·000·004
14·C
PPN 14 00 003 000 002, 003
14-00-003-000-002, 003, 004
MAP PG 14·C
S 26°-41'-E
582.99
-002
N 41°-16'-57"E
84.20
N 27°-13'-03"-W
483.71
N 35°-E
Line
Curve deflecting to North
North Road Line State Highway Dept 1938
KIPTON-EAST ROAD
Sta. 385 S.H. Survey
65
N
SURVEY FOR METTA G. CAMPBELL-PEARD
PART OF O.L. 3 PITTSFIELD TWP.
LORAIN CO. OHIO. SCALE 1"=40'
11-8-50 T.W. LAUNDON. REG. SURVEYOR

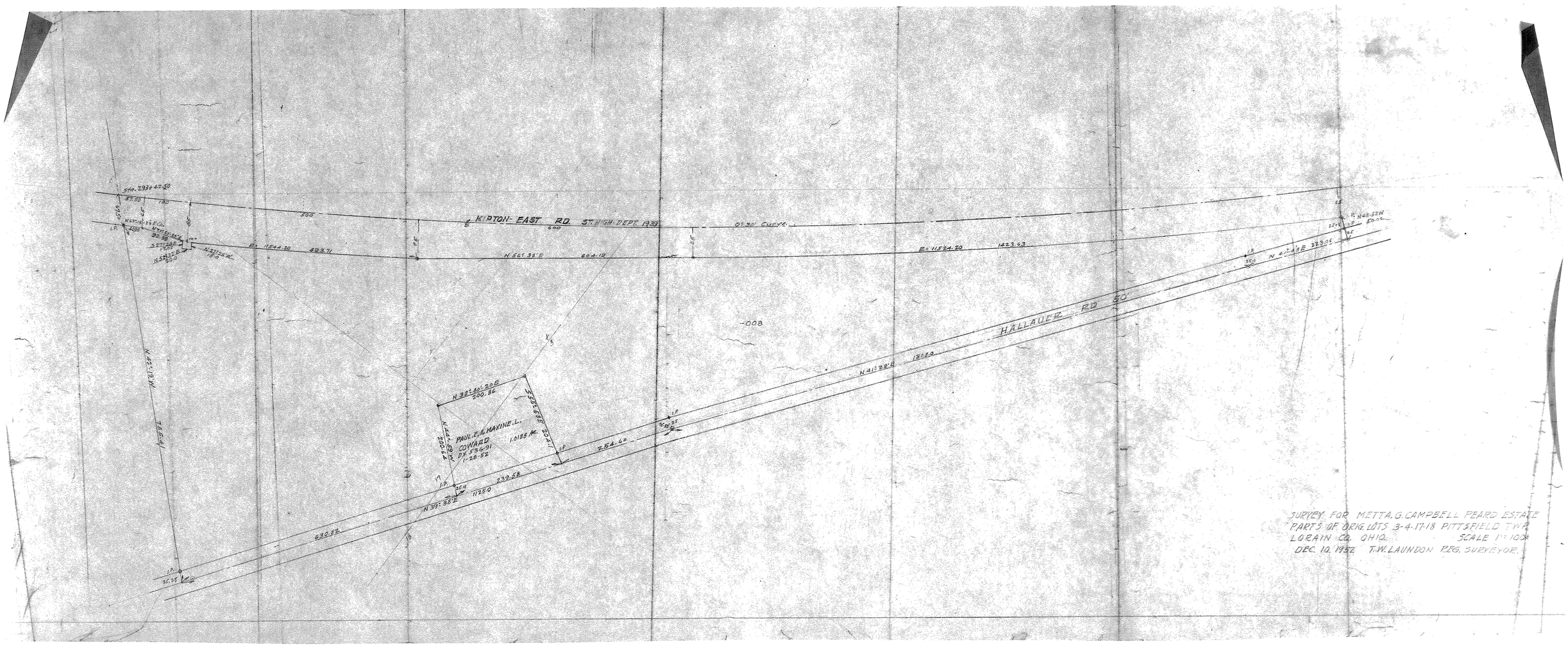
KIPTON-EAST RD. ST. HIGH. DEPT. 1939
0°-30' Curve
N 56°-38'E
604.19
493.71
1423.63
N 48°-52'W
50.02
N 41°-16'E 223.01
HALLAUER RD 50'
-008
N 32°-18'-W
746.41
N 39°-38'E
630.82
N 32°-40'-30"E
200.36
PAUL E. & MAXINE L.
COWARD
D.V. 536-91
1-28-52
1.0185 Ac.
N 44°-59'-W
200.64
S 32°-59'-E
200.41
N 41°-28'-E
1818.0
254.60
239.58
1122.0
SURVEY FOR METTA G. CAMPBELL PEARD ESTATE
PARTS OF ORIG. LOTS 3-4-17-18 PITTSFIELD TWP.
LORAIN CO. OHIO. SCALE 1"=100'
DEC. 10, 1952 T.W. LAUNDON REG. SURVEYOR.