04-00-017-101
4-00-017-A, B
04-00-018-128
4-00-018-F, J
04-00-022-104
4-00-022-G

43794

PPN 04-00-017-101.???
04-00-018-128.???
04-00-022-104.???

Map PB 04-00-017-A,B
04-00-018-F,J
04-00-022-G

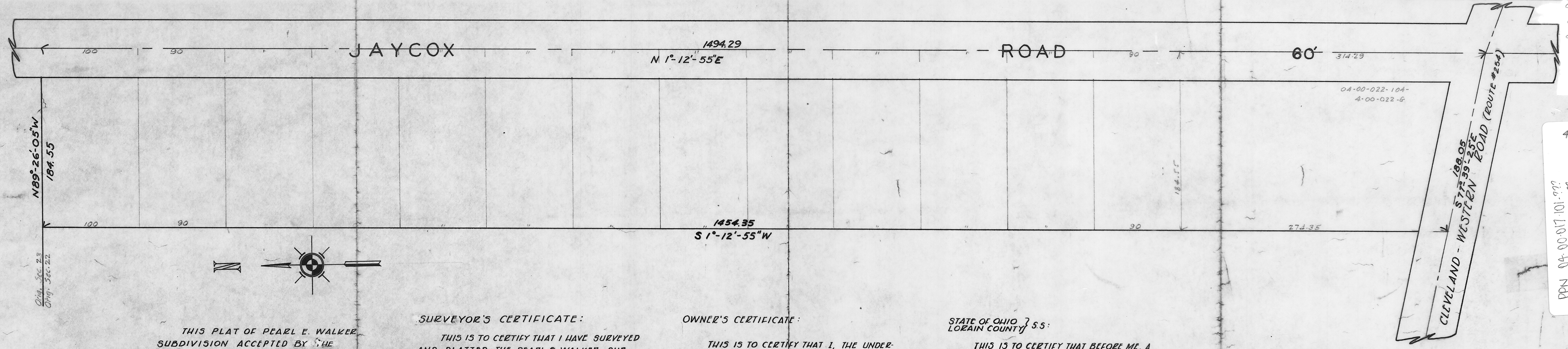

THIS PLAT OF PEARL E. WALKER SUBDIVISION ACCEPTED BY THE PLANNING COMMISSION OF AVON VILLAGE THIS _____ DAY OF _____, 1955.

_____ COMMISSIONER

_____ COMMISSIONER

_____ COMMISSIONER

SURVEYOR'S CERTIFICATE:

THIS IS TO CERTIFY THAT I HAVE SURVEYED AND PLATTED THE PEARL E. WALKER SUBDIVISION AS SHOWN HEREON. CONTAINING 6.248 ACRES OF LAND IN ORIGINAL SECTION 22 OF AVON TOWNSHIP, NOW AVON VILLAGE. IRON PINS WERE FOUND OR SET AS SHOWN. DISTANCES ARE IN FEET AND DECIMAL PARTS THEREOF. ALL OF WHICH I CERTIFY TO BE CORRECT.

_____ REGISTERED SURVEYOR

OWNER'S CERTIFICATE:

THIS IS TO CERTIFY THAT I, THE UNDERSIGNED PEARL E. WALKER, OWNER OF LANDS EMBRACED IN THIS PLAT HEREBY ACCEPT THE SAME TO BE CORRECT.

_____ OWNER

STATE OF OHIO } S.S:
LORAIN COUNTY }

THIS IS TO CERTIFY THAT BEFORE ME, A NOTARY PUBLIC IN AND FOR SAID COUNTY AND STATE, DID PERSONALLY APPEAR PEARL E. WALKER, WHO ACKNOWLEDGED THE SIGNING OF THIS PLAT TO BE HER OWN FREE ACT AND DEED. IN WITNESS WHEREOF I HAVE SET MY HAND AND SEAL AT _____, OHIO THIS _____ DAY OF _____, 1955.

_____ NOTARY PUBLIC

MY COMMISSION EXPIRES _____

PEARL E. WALKER SUBDIVISION

PART OF ORIGINAL SECTION 22
AVON VILLAGE, LORAIN CO., OHIO
SCALE 1"=50' APRIL 21, 1955
T. W. LAUNDON,
REGISTERED SURVEYOR

04-00-017-101
4-00-017-A
4-00-017-B

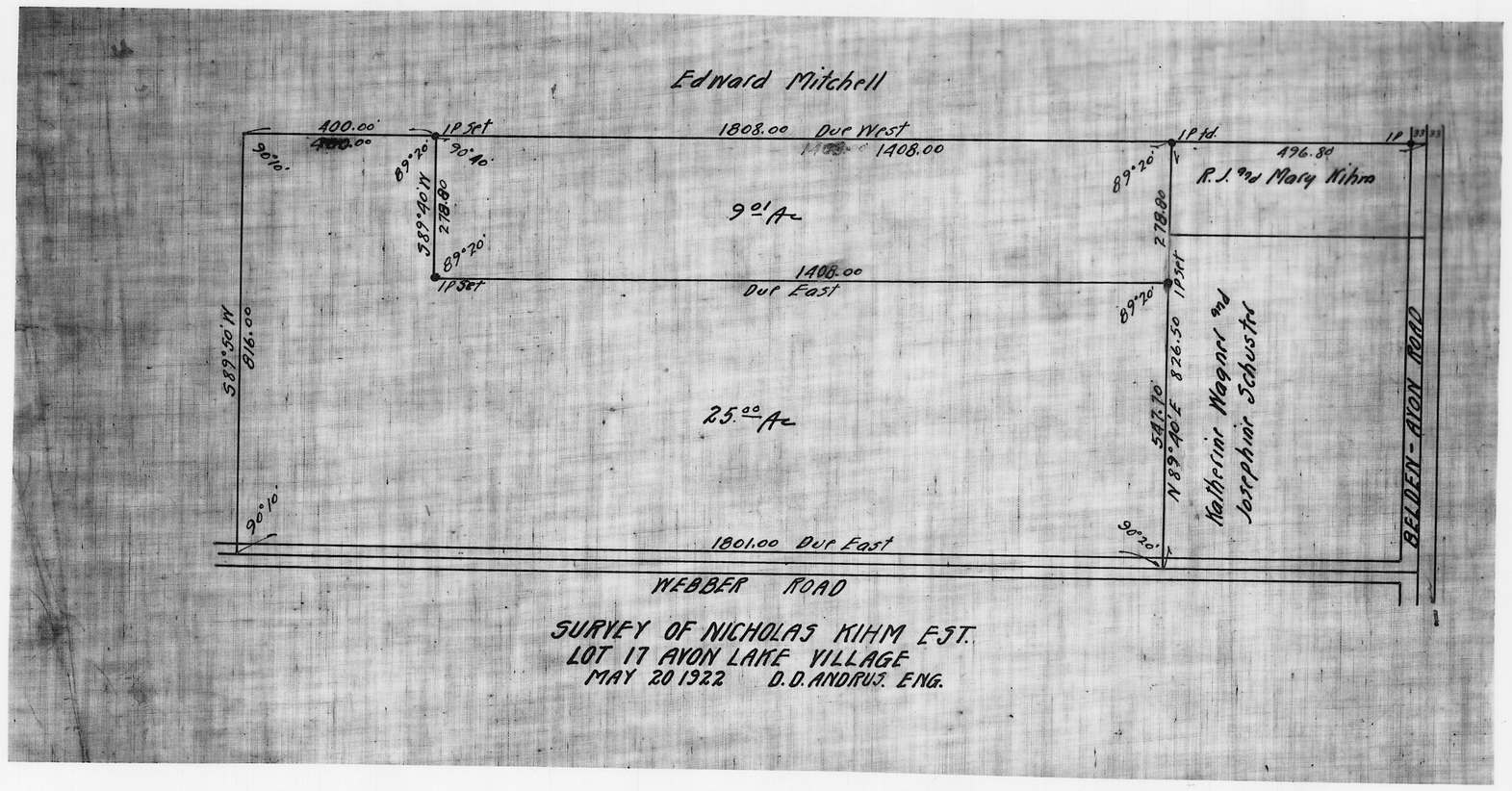

SURVEY OF NICHOLAS KIHM EST.
LOT 17 AVON LAKE VILLAGE
MAY 20 1922 D.D. ANDRUS. ENG.
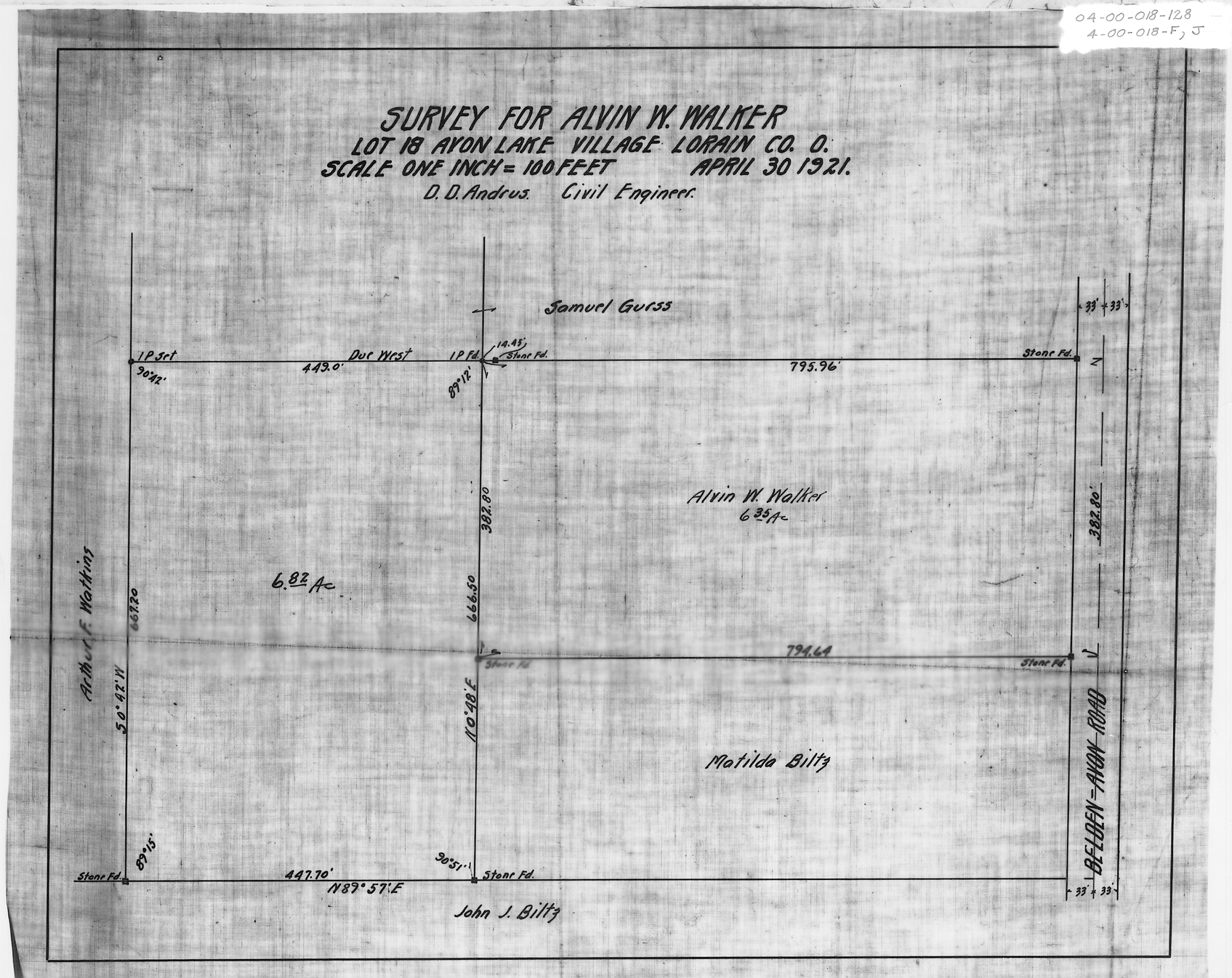
04-00-018-128
4-00-018-F, J