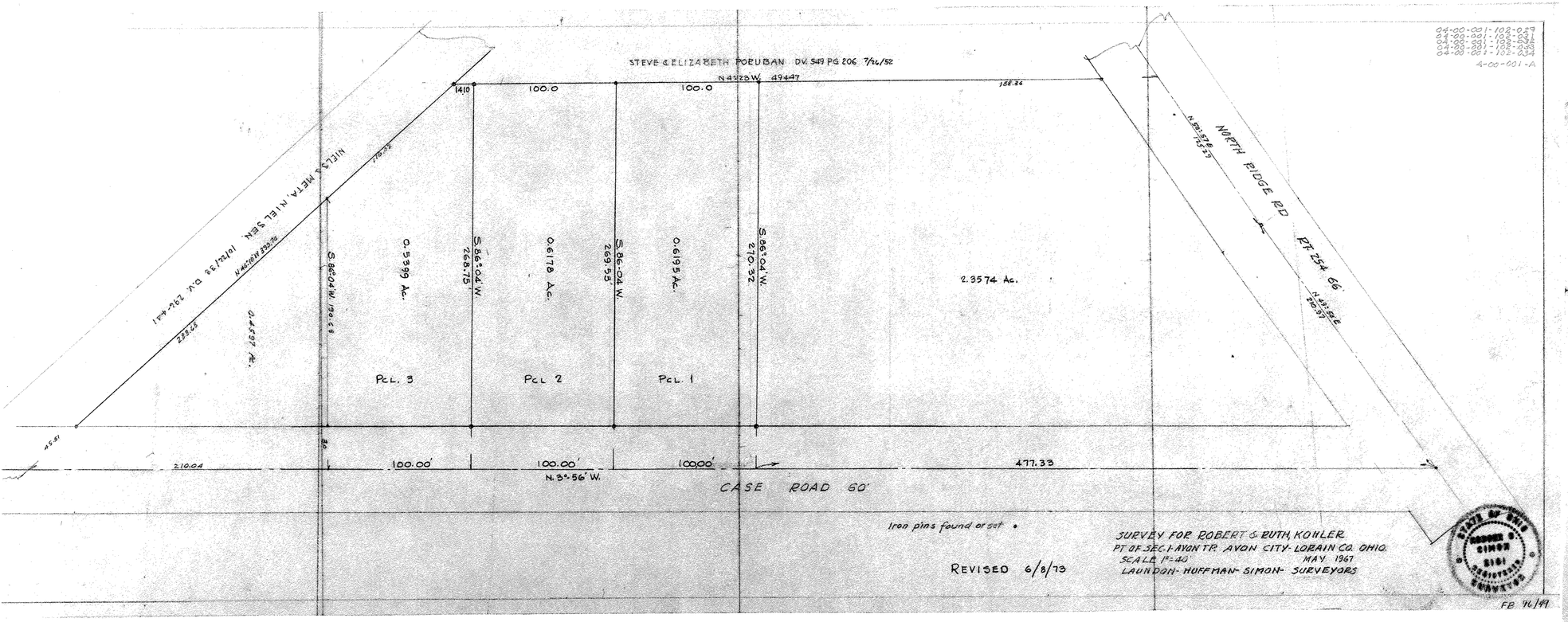
04-00-001-102-029
04-00-001-102-031
04-00-001-102-032
04-00-001-102-033
04-00-001-102-034
4-00-001-A
STEVE & ELIZABETH POBUBAN DV. 549 PG 206 7/26/52
N 43°23' W 494.47
100.0
100.0
NICL'S & META, N. ELSEN 1024/23 D.V. 234-441
S.86°04' W. 199.58
0.5999 Ac.
S.86°04' W. 268.75
0.6178 Ac.
S.86°04' W. 269.53'
0.6195 Ac.
S.86°04' W. 270.32
2.3574 Ac.
NORTH RIDGE RD FT. 254.66'
N.43°-56' E 20.97
PCL. 3
PCL. 2
PCL. 1
210.04
100.00'
100.00'
100.00'
477.33
N. 3°-56' W.
CASE ROAD 60'
Iron pins found or set •
REVISED 6/8/73
SURVEY FOR ROBERT & RUTH KOHLER
PT OF SEC. 1 AVON TP. AVON CITY- LORAIN CO. OHIO.
SCALE 1"=40 MAY 1967
LAUNDON- HUFFMAN- SIMON- SURVEYORS
STATE OF OHIO
ROBERT S. SIMON
5161
REGISTERED
SURVEYOR
FB 46/49

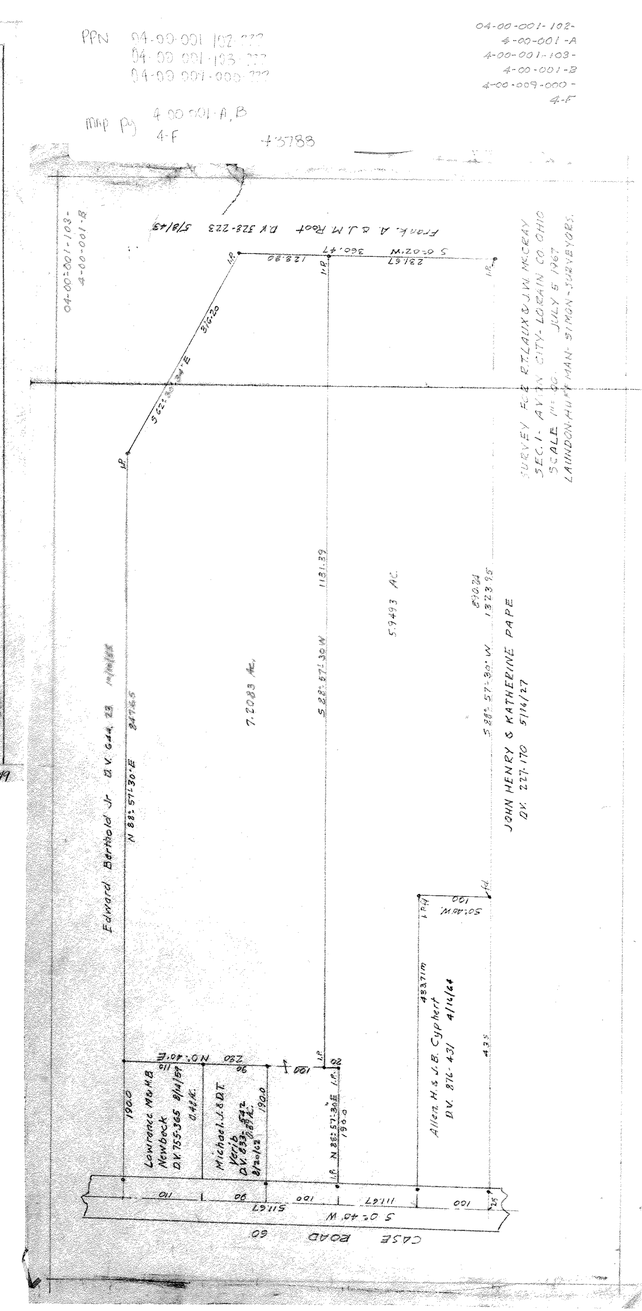
PPN 04-00-001-102-029
04-00-001-103-027
04-00-001-000-029
MAP PG 4-00-001-A, B
4-F
4-5788
04-00-001-102-
4-00-001-A
4-00-001-103-
4-00-001-B
4-00-009-000-
4-F
04-00-001-102
4-00-001-B
Frank A & L.M. Root D.V. 328-223 5/18/49
S 0°02' W 360.47
228.67
128.80
S 22°-57' E 81.25
Edward Berhold Jr. D.V. 644.23
N 88°-57'-30" E 847.65
7.2083 Ac.
S 88°-57'-30" W 1181.89
5.9493 Ac.
S 88°-57'-30" W 1323.95
JOHN HENRY & KATHERINE PAPE
DV. 227-170 5/14/27
SURVEY FOR ETZLAIN & J.W. MCCRAY
SEC. 1 AVON CITY- LORAIN CO. OHIO
SCALE 1" = 50' JULY 5 1967
LAUNDON-HUFFMAN-SIMON-SURVEYORS.
Lawrence Mc H.B. Newback D.V. 755-365 8/4/59
Michael L. & D.T. Verb D.V. 839-872 8/7/62
Allen H. & J.B. Cypher D.V. 876-431 4/14/64
S 0°-40' W 1116.67
CASE ROAD 60'

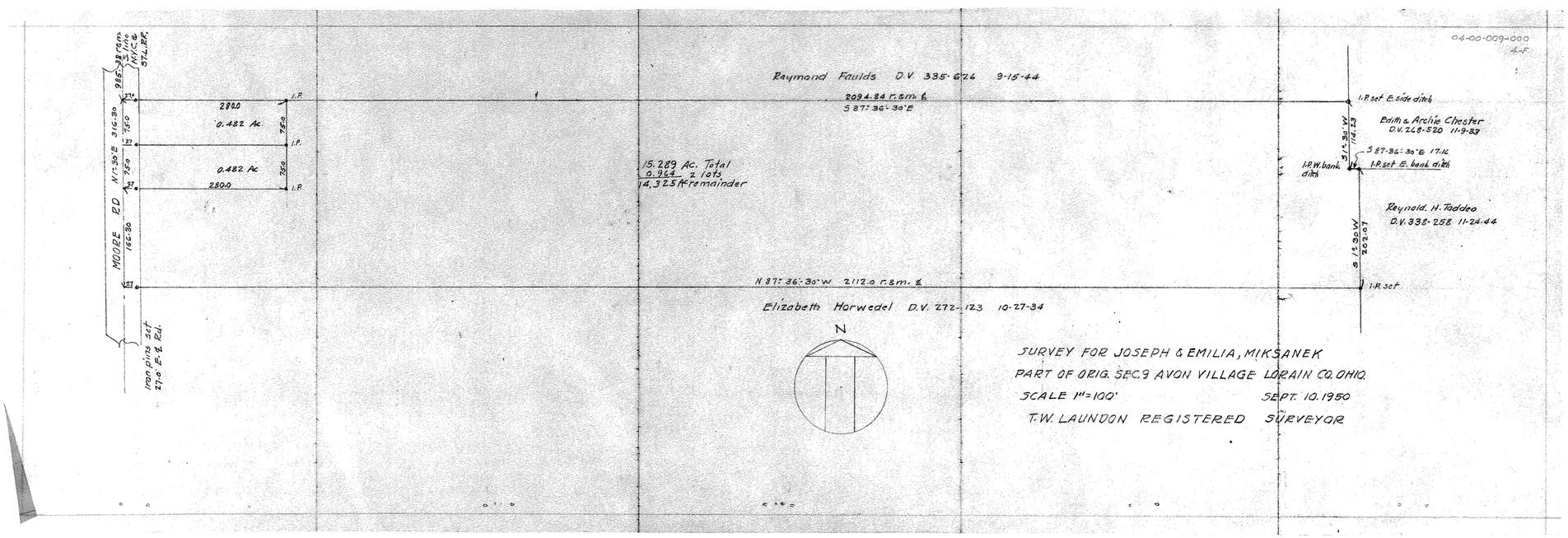
04-00-009-000
4-F
Raymond Faulds D.V. 335-676 9-15-44
2094.84 r.&m. ℄
S 87°-36'-30" E
MOORE RD N 1°-30" E 316.30
280.0
0.482 Ac.
0.482 Ac.
280.0
15.289 Ac. Total
0.964 2 lots
14.325 Ac. remainder
Iron pins set 27.0' E. of Rd.
N 87°-36'-30" W 2112.0 r.&m. ℄
Elizabeth Horwedel D.V. 272-123 10-27-34
1.P. set E. side ditch
Edith & Archie Chester D.V. 268-520 11-9-83
S 87°-36'-30" E 17.16
1.P. set E. bank ditch
1.P. W. bank ditch
Reynold. H. Taddeo D.V. 338-258 11-24-44
S 1°-30' W 202.07
1.P. set
N
SURVEY FOR JOSEPH & EMILIA, MIKSANEK
PART OF ORIG. SEC. 9 AVON VILLAGE LORAIN CO. OHIO.
SCALE 1"=100' SEPT. 10. 1950
T.W. LAUNDON REGISTERED SURVEYOR