

① C.L. & H.J. WALKER D.V. 1141, P. 455 11-04-00-019-114-029 H.N. _____
 ② C.L. & H.J. WALKER D.V. 852, P. 366 11-04-00-019-114-005 H.N. 32169
 CURENT ZONING - R-1, RESIDENCE DISTRICTS


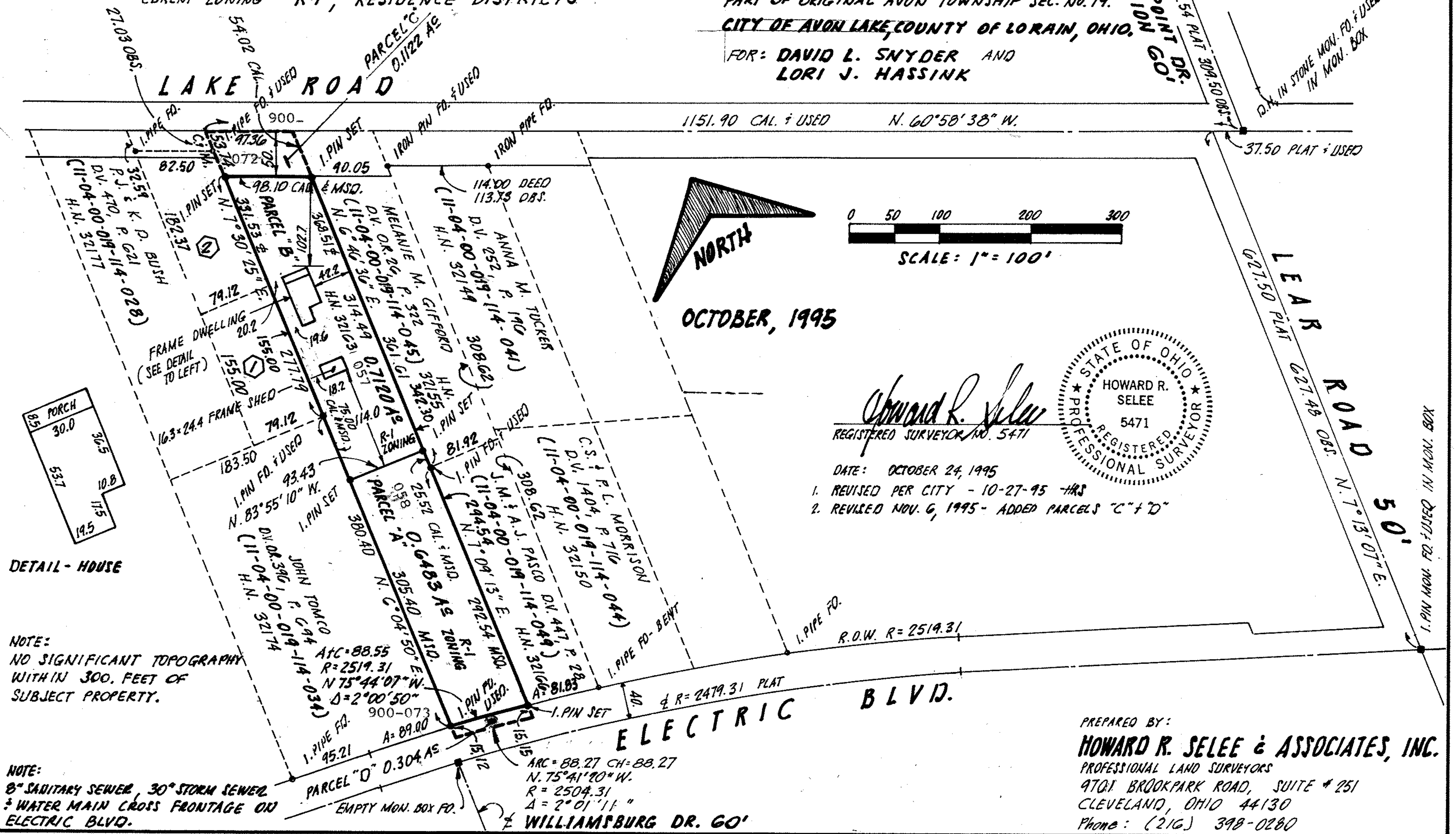
SURVEY MAP

PERMANT PARCEL NO. 11-04-00-019-114-025
 PART OF ORIGINAL AVON TOWNSHIP SEC. NO. 19.

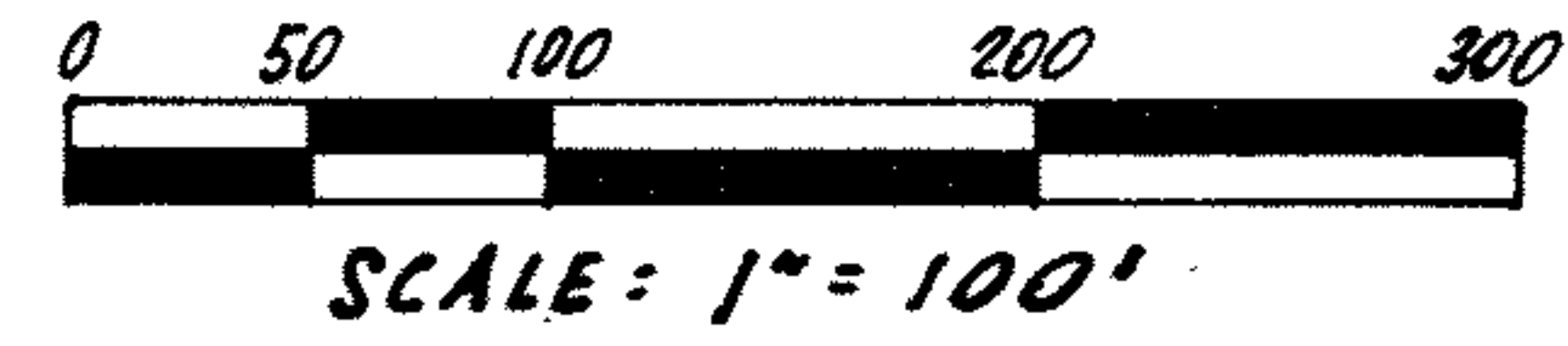
CITY OF AVON LAKE, COUNTY OF LORAIN, OHIO.

FOR: DAVID L. SNYDER AND
 LORI J. HASSINK

04-00-019-900-072, 073
 1. PIN MON. @ P.C. IN MON. BOX



OCTOBER, 1995



Howard R. Selee
 REGISTERED SURVEYOR NO. 5471



- DATE: OCTOBER 24, 1995
 1. REVISED PER CITY - 10-27-95 -HRS
 2. REVISED NOV. 6, 1995 - ADDED PARCELS "C" & "D"

NOTE:
 NO SIGNIFICANT TOPOGRAPHY
 WITHIN 300. FEET OF
 SUBJECT PROPERTY.

NOTE:
 8" SANITARY SEWER, 30" STORM SEWER
 & WATER MAIN CROSS FRONTAGE ON
 ELECTRIC BLVD.

PREPARED BY:
HOWARD R. SELEE & ASSOCIATES, INC.
 PROFESSIONAL LAND SURVEYORS
 9701 BROOKPARK ROAD, SUITE # 251
 CLEVELAND, OHIO 44130
 Phone: (216) 398-0280