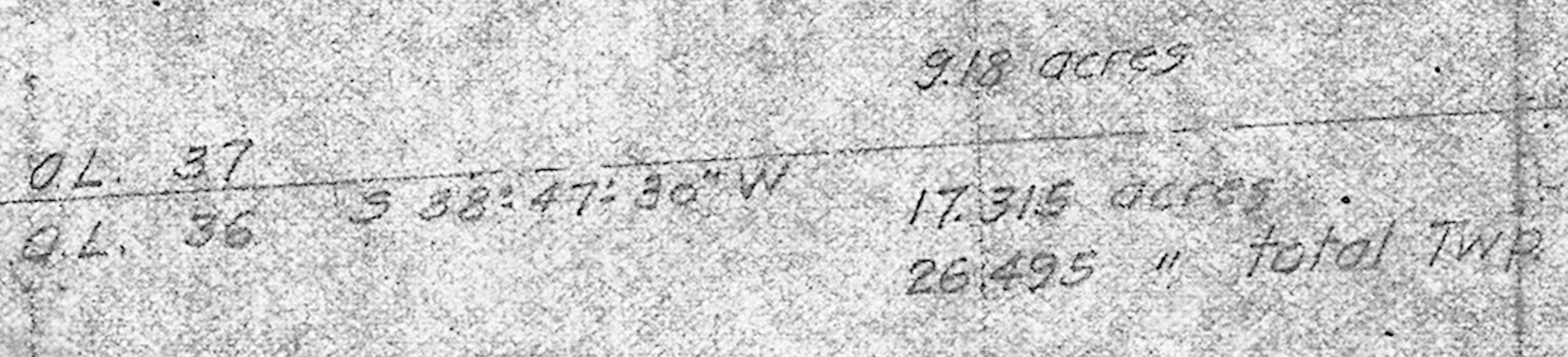
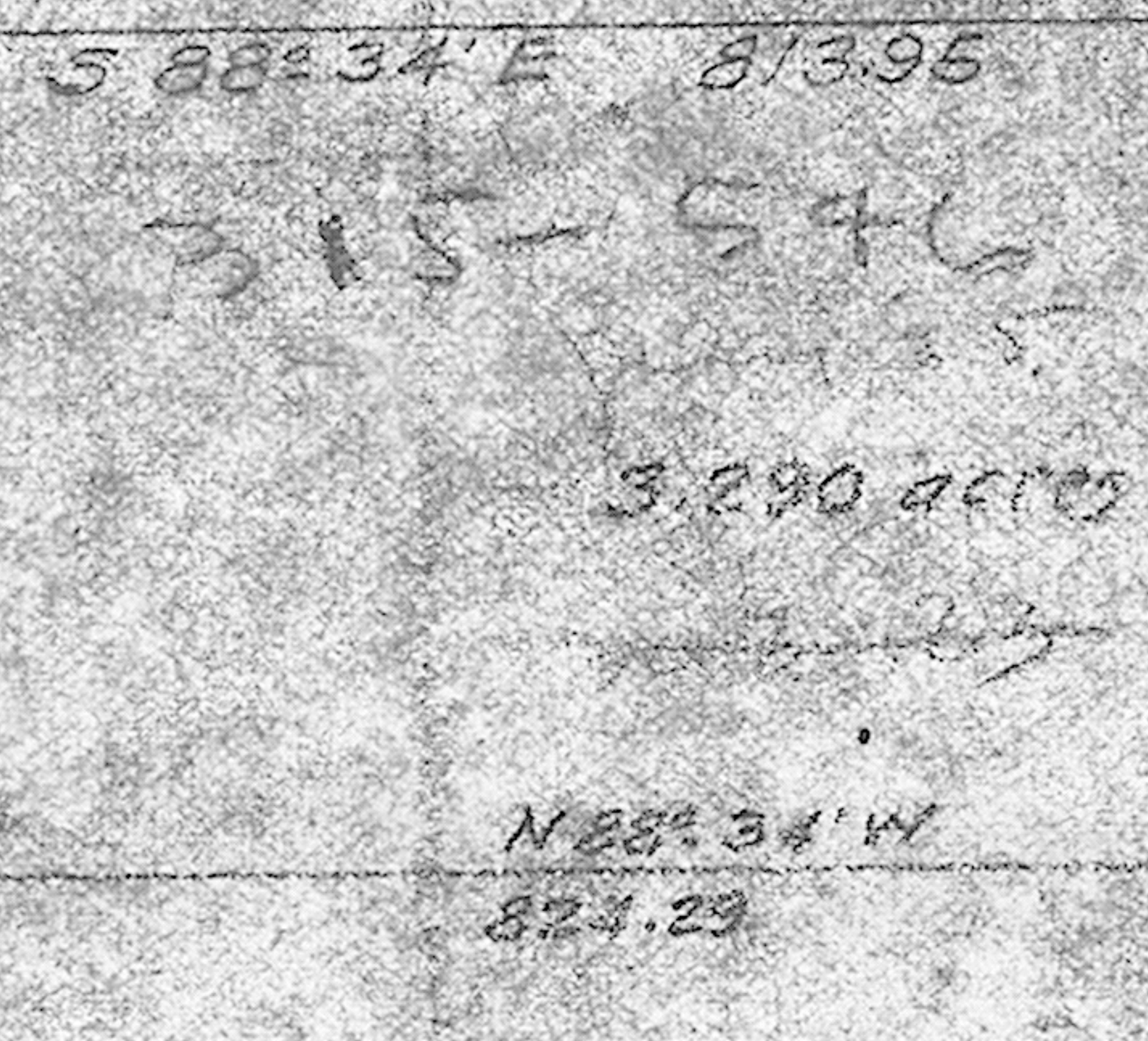
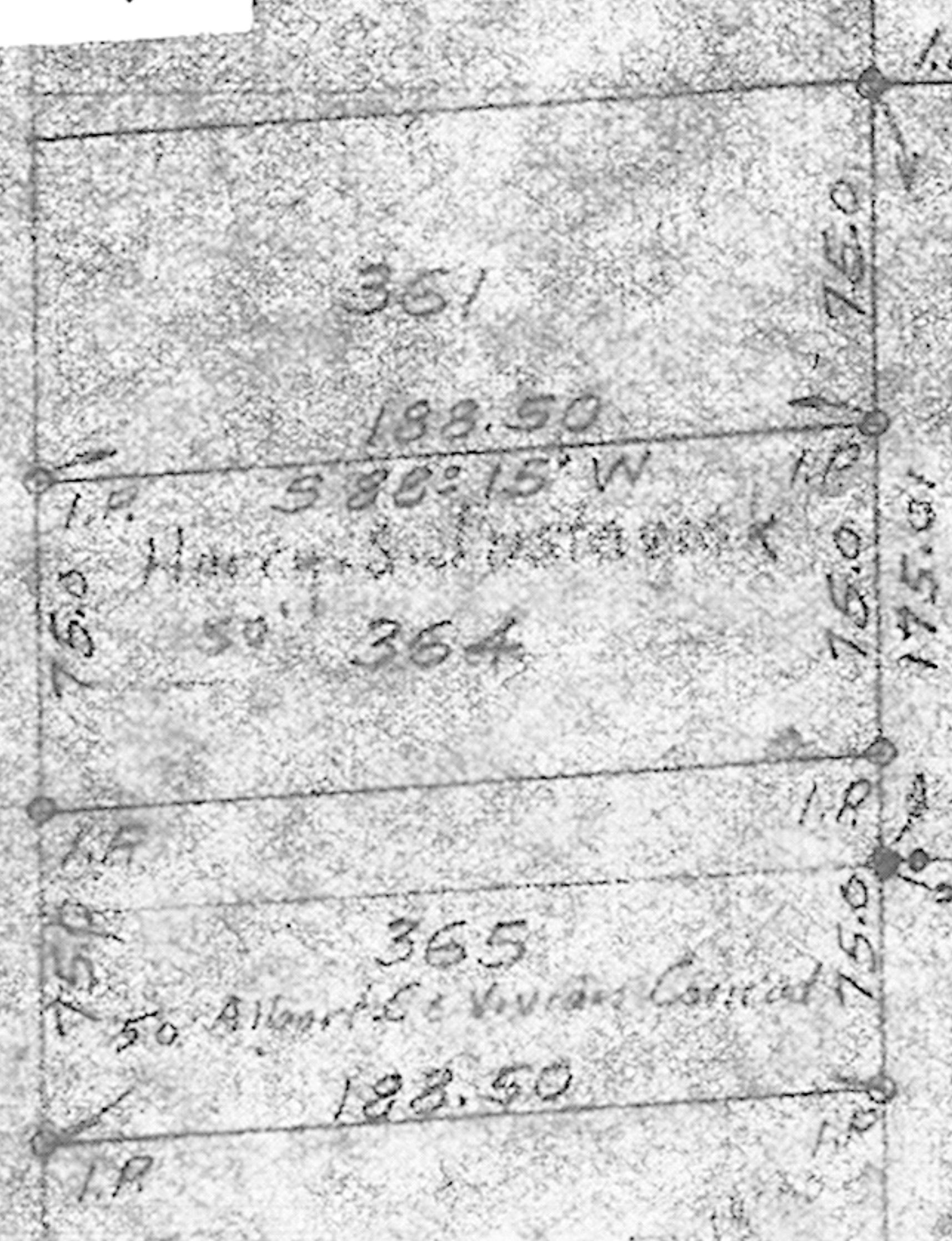


5-00-036-102
5-00-036-103
5-00-036-A

U.S. Automatic Corp'n 5.3-8 ac. parcel



JACKSON ST

Village of Amherst
East Corp'n line

10 strips to Paul Kubach
500 acres, 0.0325



Survey for Albert Borg
Parts of Original Lots 36 & 37
Amherst Twp & Lots 364 & 365
Hazel's 2nd Addn Amherst Village
Laram Co. Ohio Scale 1"=100'
T.W. Landon Registered Surveyor
Oct. 24, 1950

MIDDLE RIDGE RD

Final Survey et al