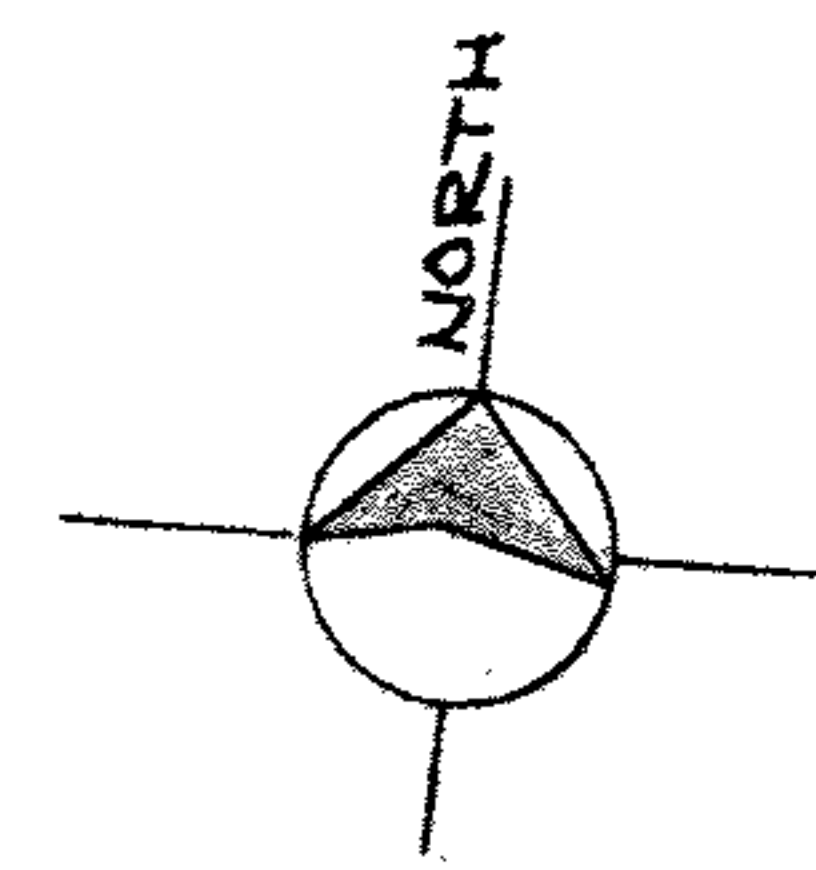


3-00-075-C

03-00-076-114-

PPN 03-00-076-114-???

TOTAL AREA	= 5.46471
TAKE AREA	= 1.81335
REMAINING AREA	= 3.65086



MAP PG 03-00-075-C
43369

WEST RIVER ROAD (VACATED)

LORAIN & WEST VIRGINIA RAILROAD

CURVE DATA: R=1860.08 Δ=32°11'21"
A=1045.01 T=536.69 C=1031.32 S 71°32'46" W

RENCO INC.
REMAINING AREA
3.65086 Ac

(500) A-001

BLACK RIVER

545.50' C N 88°29'09" E
460.90 O
475.90 C



TAKE AREA 1.81335 ACRES
LOW WATER MARK BLACK RIVER

201.99' C
N 20°17'09" E

618.64 C
575.64 O

21.33' D
S 2°18'33" E

990.01 O
1608.65' N 80°41'27" E



(NBR
13)

LEGEND
R= RECORD
C= CALCULATED
D= DEED
●= IRON PIN SET
○= IRON PIN FOUND
○= OBSERVED

REVISED 1-9-73

LORAIN COUNTY METROPOLITAN PARKS
LAND ACQUISITION SURVEY
RENCO INC. PROPERTY
WEST RIVER ROAD
ELYRIA, OHIO

SCHAFFER, HURA & ASSOCIATES, INC.
ENGINEERS AND SURVEYORS
4370 OBERLIN AVE.
LORAIN, OHIO

ORIGINAL LOT	76	DATE	10-25-72
TOWNSHIP	SHEFFIELD	SCALE	1"=100'
CITY OF	LORAIN	FIELD BOOK	219 PG 49
COUNTY OF	LORAIN	DRAWN BY	JFR
STATE OF	OHIO	CHECKED BY	J.L.M.
W. O.	1685-11	FILE NO.	3-00-76

149