

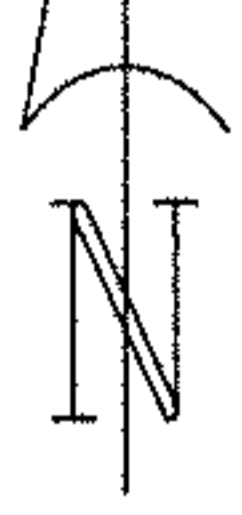
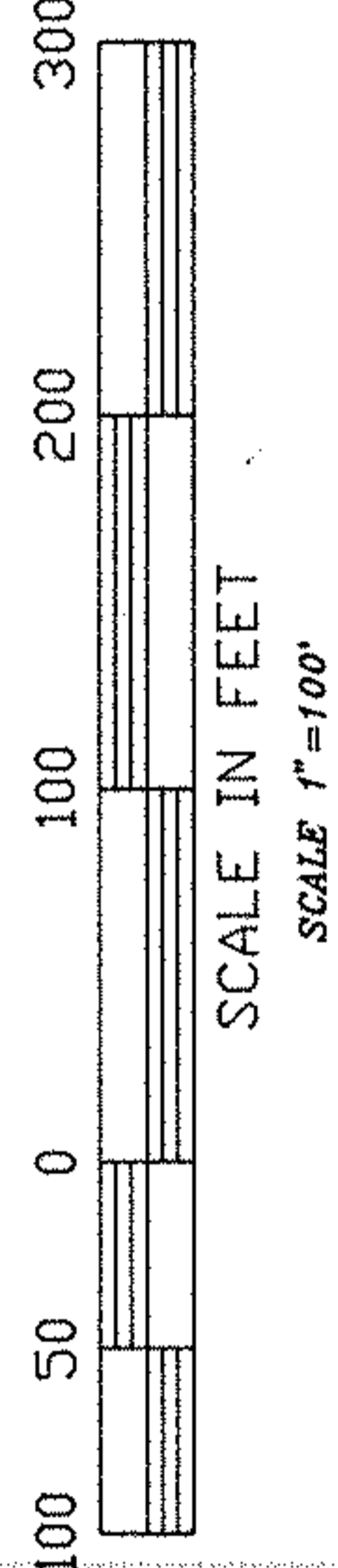

APPROVED
 LORAIN CO.
 MAP DEPT.
 DATE 12-18-91
 BY CAROLYN FRANCIS
 19714

PROPERTY SURVEY

Township RIDGEVILLE
 County OHIO
 Owner OHRALIK
 Project No. 81054
 Date 12-04-91
 SURVEYOR'S CERTIFICATION
 To: Barlene Radston

This is to certify that this map or plat and the survey on which it is based were made in accordance with the Minimum Standards of Accuracy for Land Surveys, jointly established and adopted by ALTA and ACSM in 1986; meets the Class B Survey, as defined therein, and includes items

of Table 3 hereof:
 Signature [Signature] Date 12-04-91
 DESIGN SURVEYS
 17100 N. HIGHWAY 101
 WADSWORTH, OH
 44281 334-0075



43370