
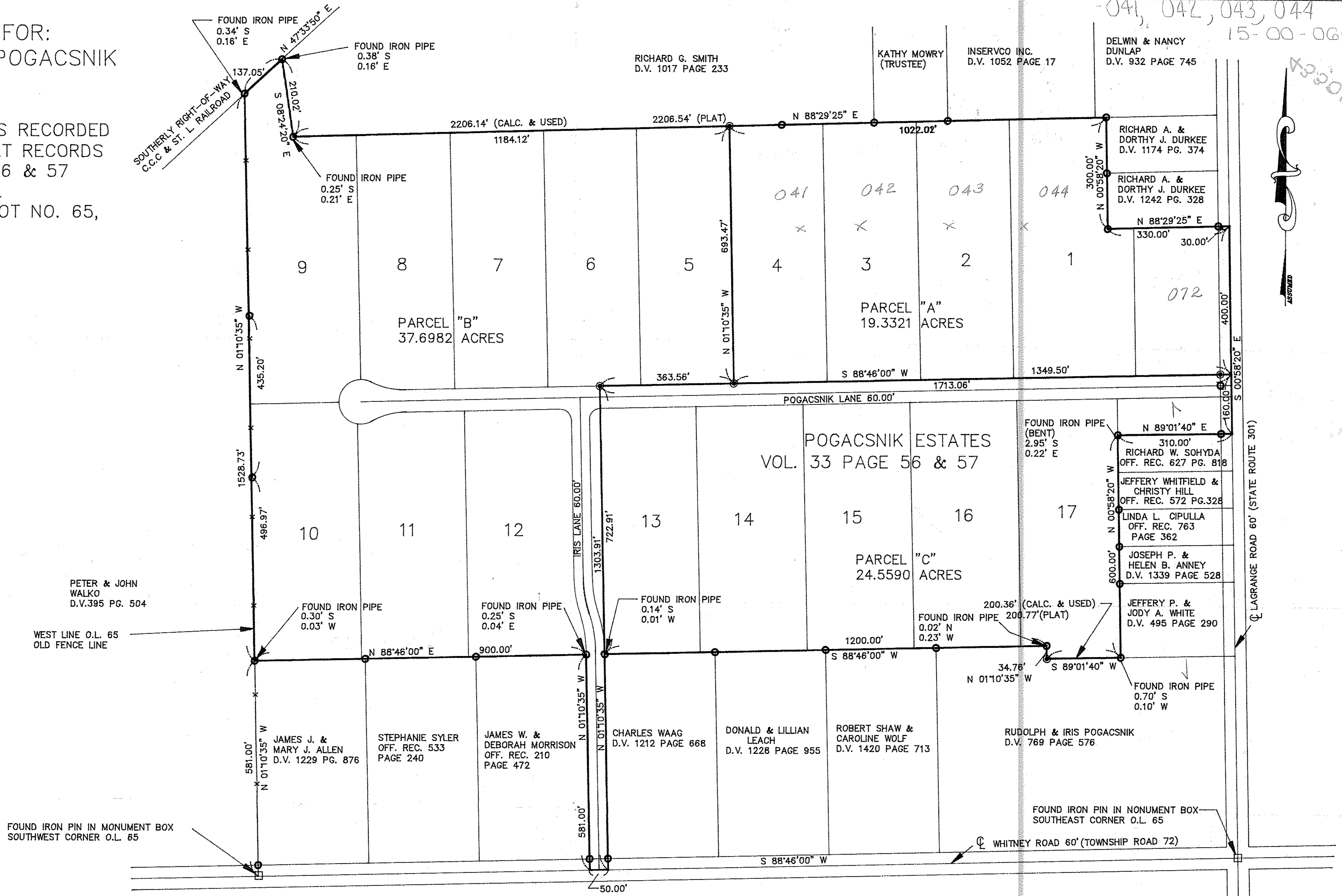


PLAT OF A SURVEY FOR:
RUDOLPH AND IRIS POGACSNIK

OF

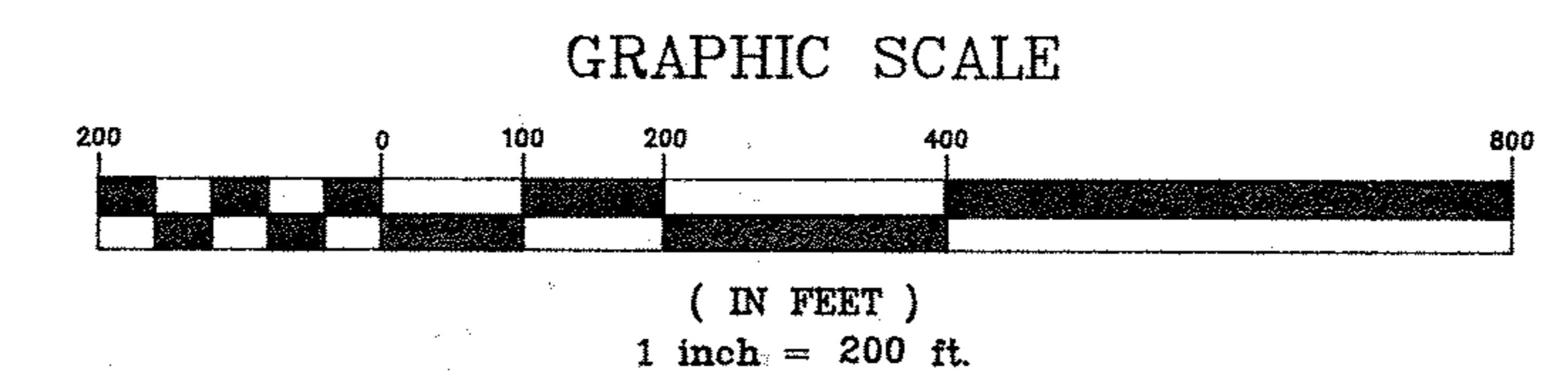
POGACSNIK ESTATES AS RECORDED
IN LORAIN COUNTY PLAT RECORDS
VOLUME 33 AT PAGE 56 & 57
AND PART OF ORIGINAL
LAGRANGE TOWNSHIP LOT NO. 65,
LAGRANGE TOWNSHIP,
LORAIN COUNTY, OHIO
1993

20934
15-00-065-000-072
041, 042, 043, 044
15-00-065-B




PETER & JOHN WALKO
D.V. 395 PG. 504

FOUND IRON PIN IN MONUMENT BOX
SOUTHWEST CORNER O.L. 65



- LEGEND
- FOUND IRON PIN IN MONUMENT BOX
 - FOUND IRON PIPE
 - SET IRON PIN (5/8" DIA. x 30" LONG REINFORCING ROD)



I HEREBY CERTIFY THAT THE ABOVE PLAT IS TRUE AND
CORRECT REPRESENTATION OF A SURVEY MADE BY ME FOR
AND AT THE INSTANCE OF: RUDOLPH & IRIS POGACSNIK

SCALE : 1" = 200.00'
DATE : 10-25-93

DRAWN BY:
J. ALLEN

ROBERT C. KLAIBER, JR. REG. SURVEYOR NO. 7504
ERIE SHORES SURVEYING & ENGINEERING CO.
1803 SAWMILL PARKWAY
HURON, OHIO 44839 (216)-984-3002