

02-02-021-108-???

110-???

02-02-021-A

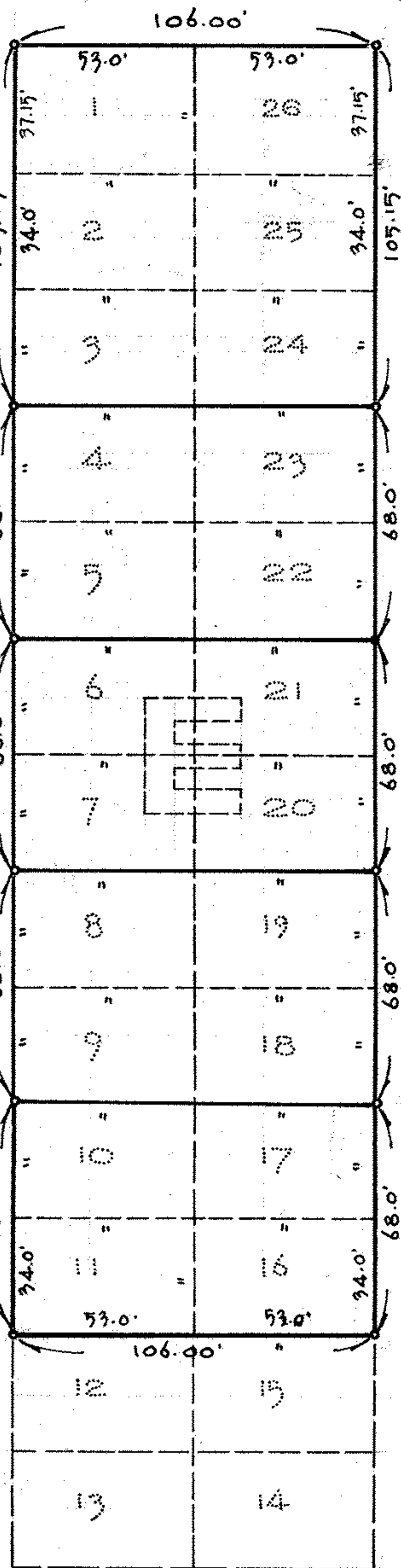
20/25

BARNES ST. 50'

90°

FRANKÉ DRIVE 30'

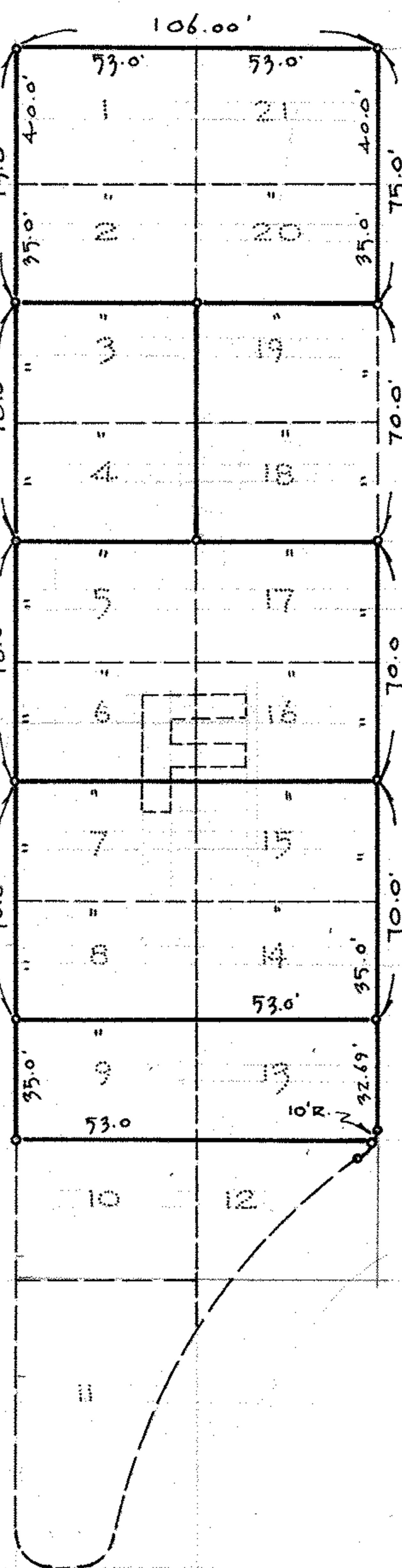
WHEATLEY AVE 25'



BARNES ST. 50'

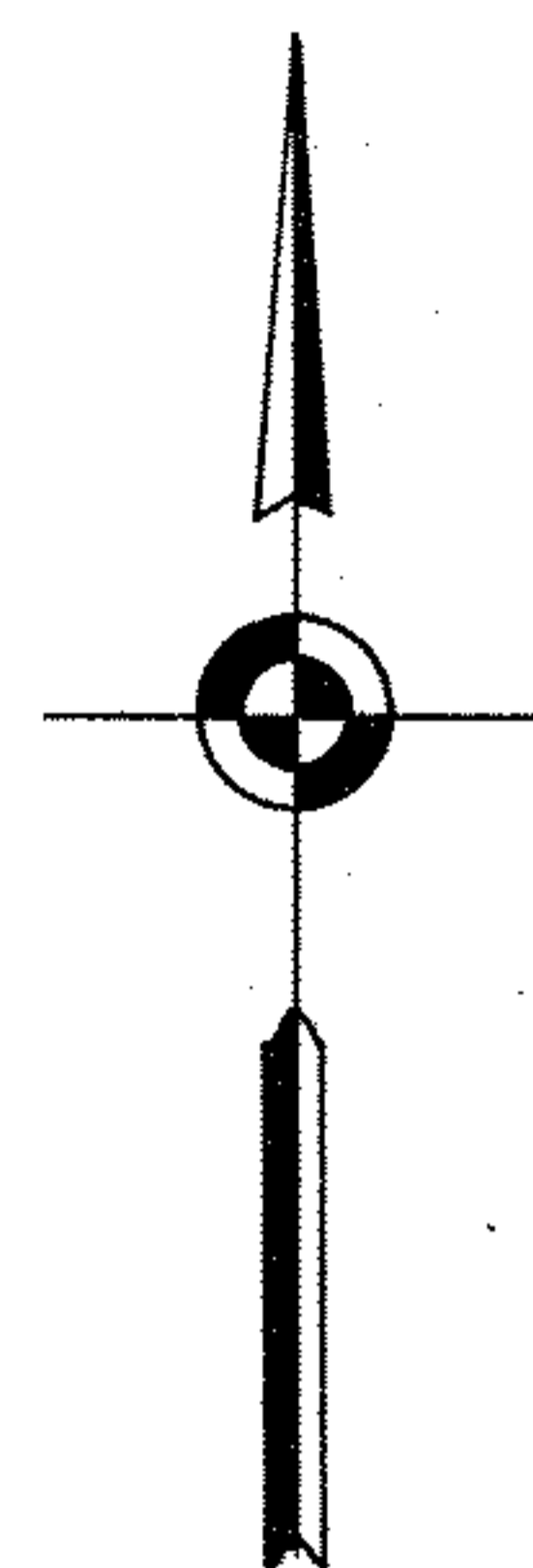
BEACH AVE. 50'

90°



GROVE AVE 50'

STEVENS RD. 50'



SURVEY
 OF
 PARTS OF BLOCKS "E" & "F"
 OF
 ON ERIE BEACH CO.'S ALLOT.
 REC'D. VOL. 11, PAGE 8
 ORIGINAL LOT 21, TRACT 2,
 BLACK RIVER TWP, LORAIN CO.
 SCALE 1"=50' NOV., 1956
 by RAY E. HOLLIS
 REGISTERED SURVEYOR

D2-P228

B 2-2-21 (7)

D2 P228