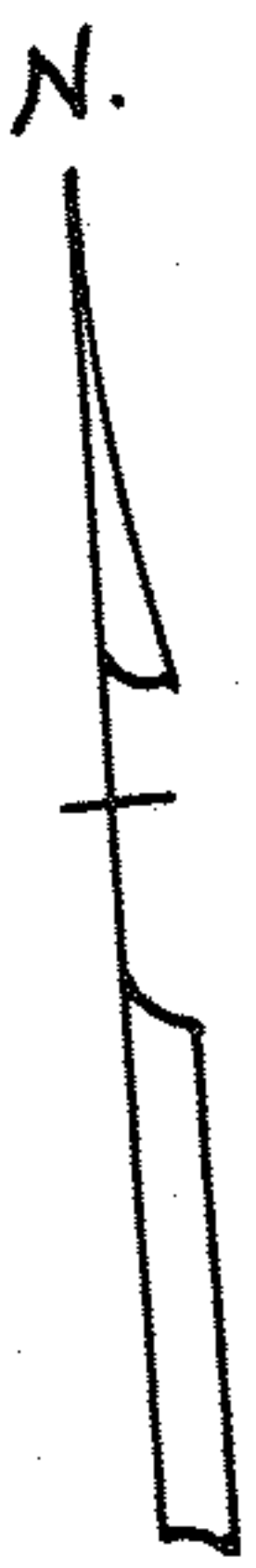
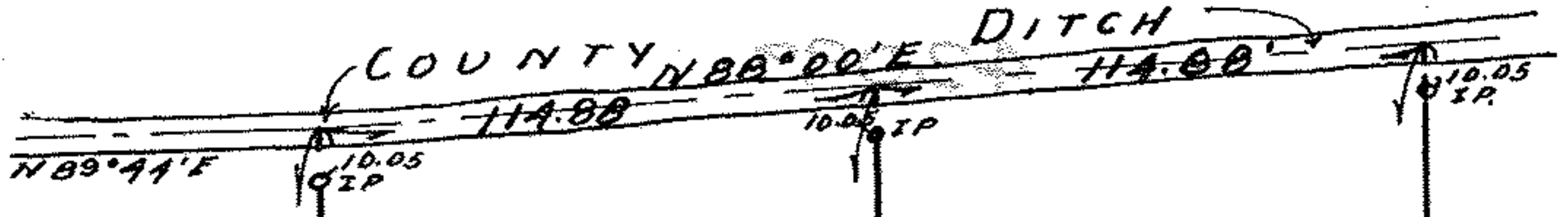


05-00-053-000-003  
05-00-053-A 004

5



THEODORE CSINCSEK VOL. 381 PG. 477

JOE WARGO SR.


WEST PARCEL  
1.50 AC.

EAST PARCEL  
1.290 AC.

N 1° 49' E 570.64'

N 1° 49' E 569.46'

N 1° 49' E 568.21'



SURVEY FOR  
 CLARENCE & CLARA COOK  
 OL. 53 AMHERST TOWNSHIP  
 LORAIN COUNTY OHIO  
 SCALE 1" = 60' APRIL 19 1948  
 BY RAY E. HOLLIS REG. ENG. & SURVEYOR.

35-53 5-53