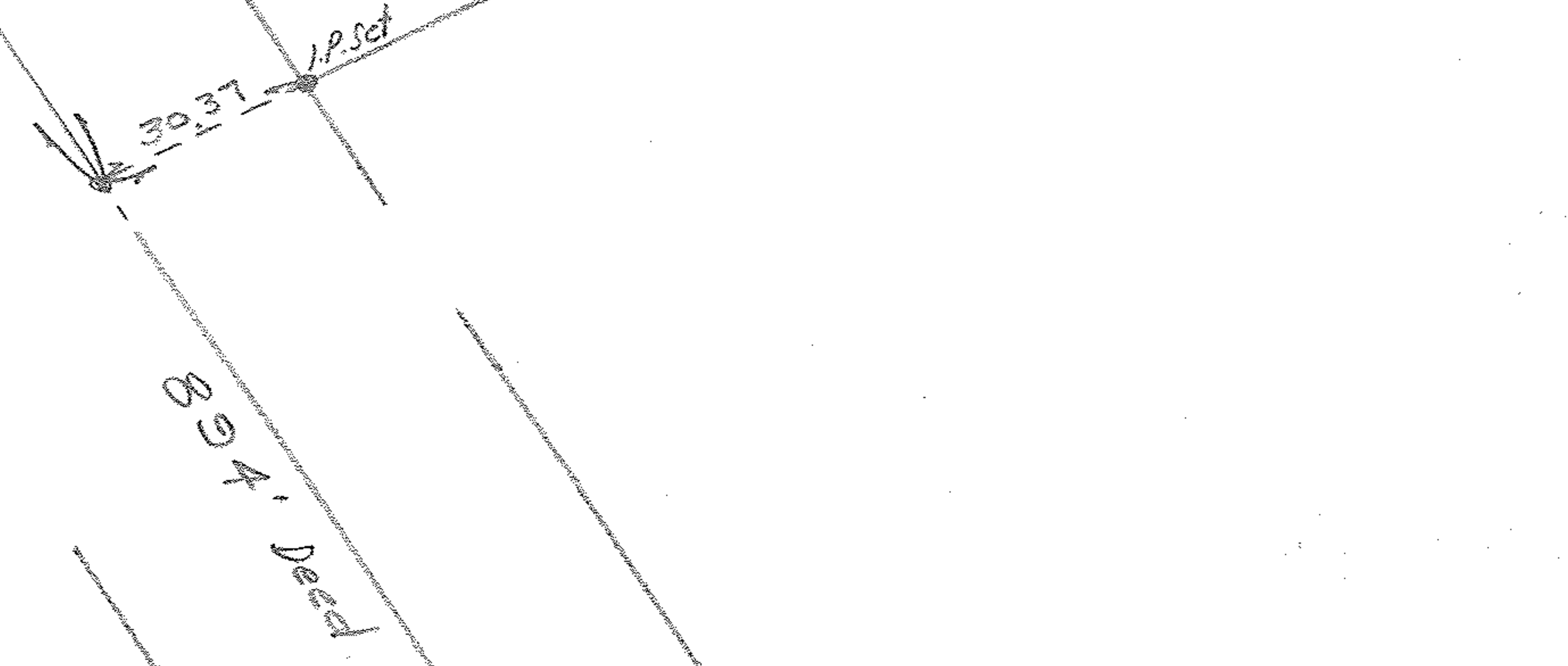
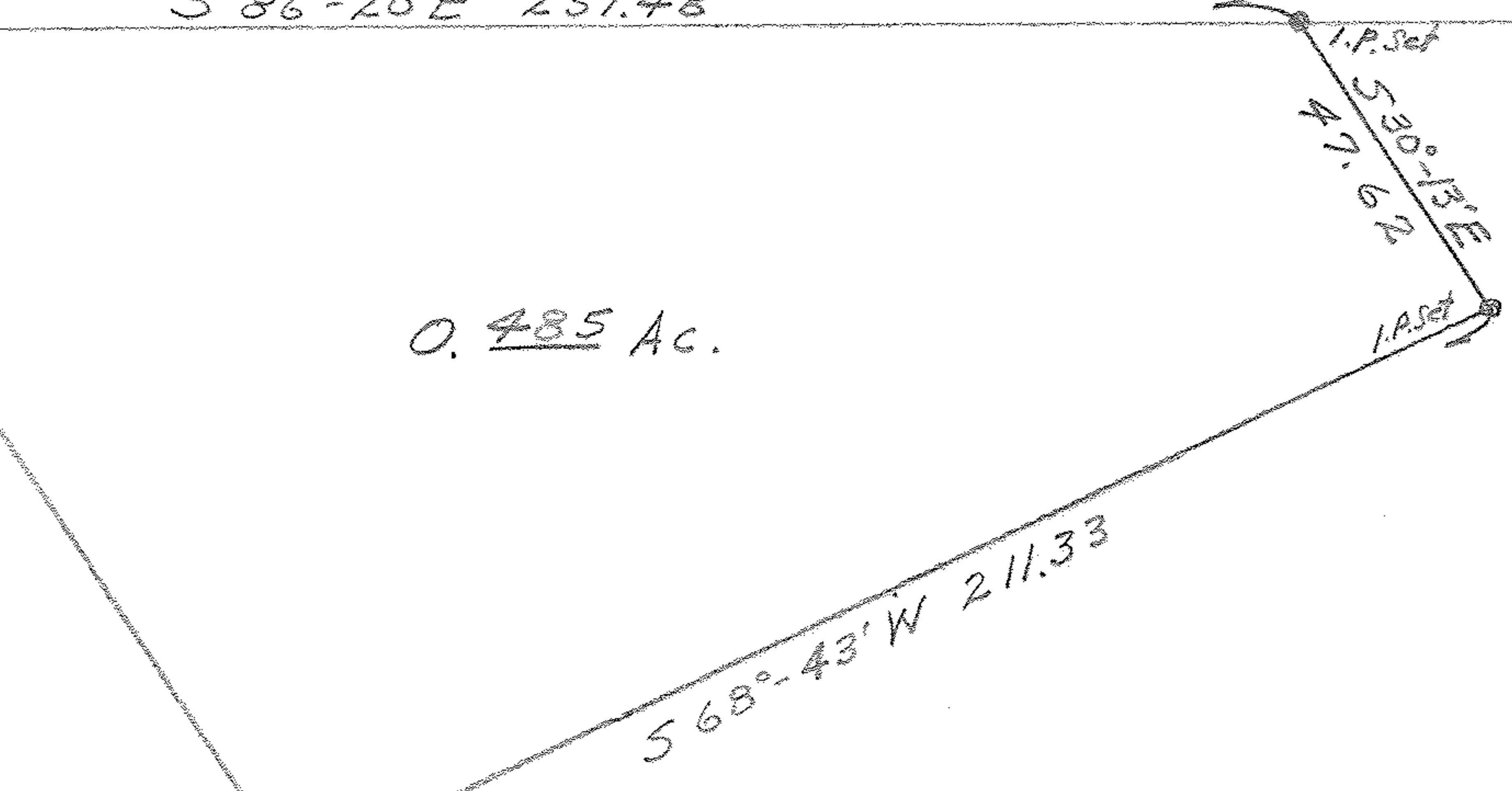
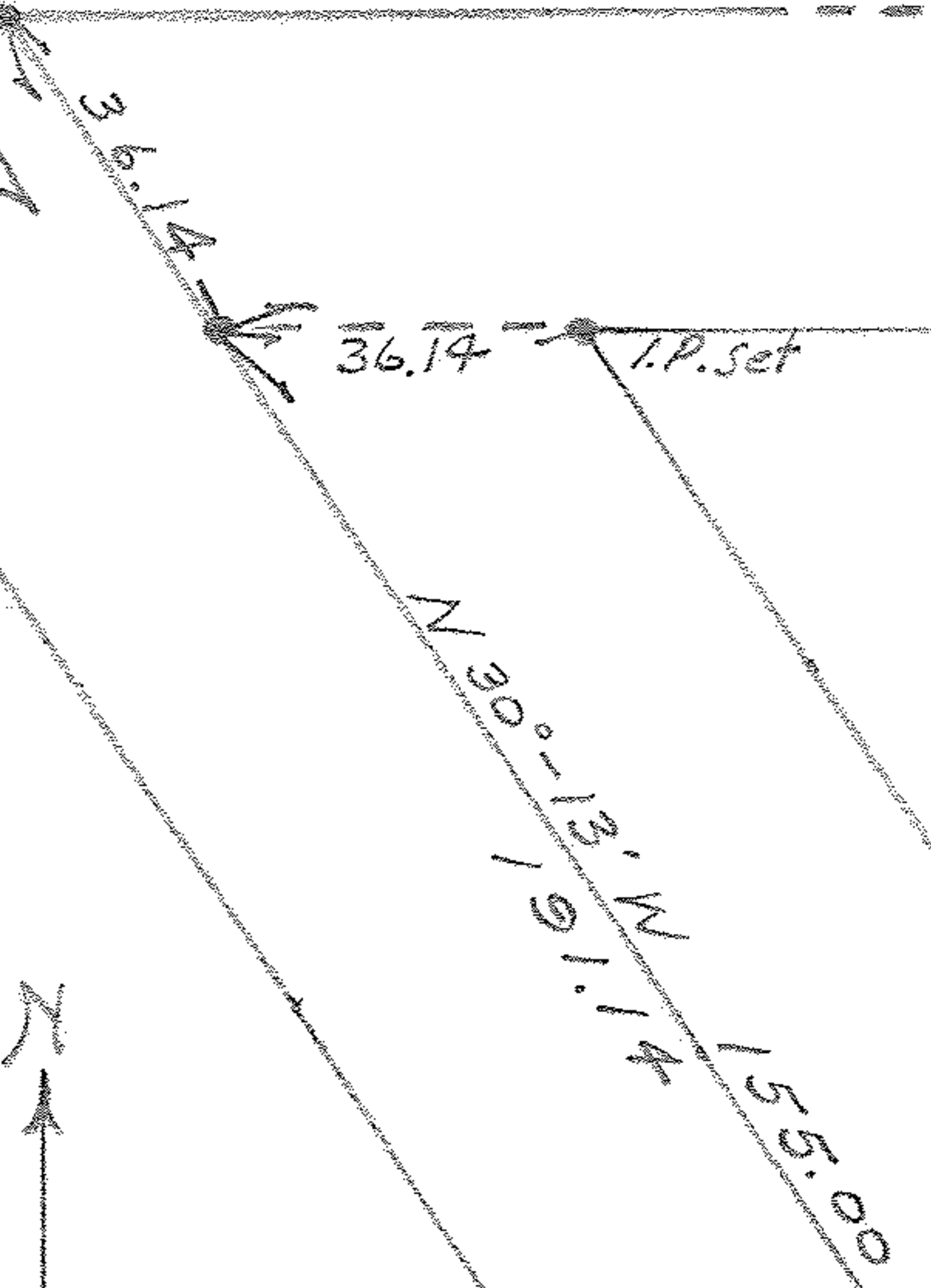


O.L. No. 8. O.L. No. 5  
 O.L. No. 9 O.L. No. 4

Lot Line 7

State of Ohio 30' R/W  
 S 86°-20'E 251.48

0.485 Ac.



894' Deed

Lot Line 7

603.25 Deed

SURVEY FOR  
 L. H. FORTHOFFER  
 Part of Original Ridgville  
 Township Lot No. 9  
 Lorain County Ohio  
 Scale: - 1" = 30' Feb. 21, 1950  
 J. H. Getz Reg. Engr. & Surveyor

07-00-009-122-001  
 07-00-007-B  
 43080