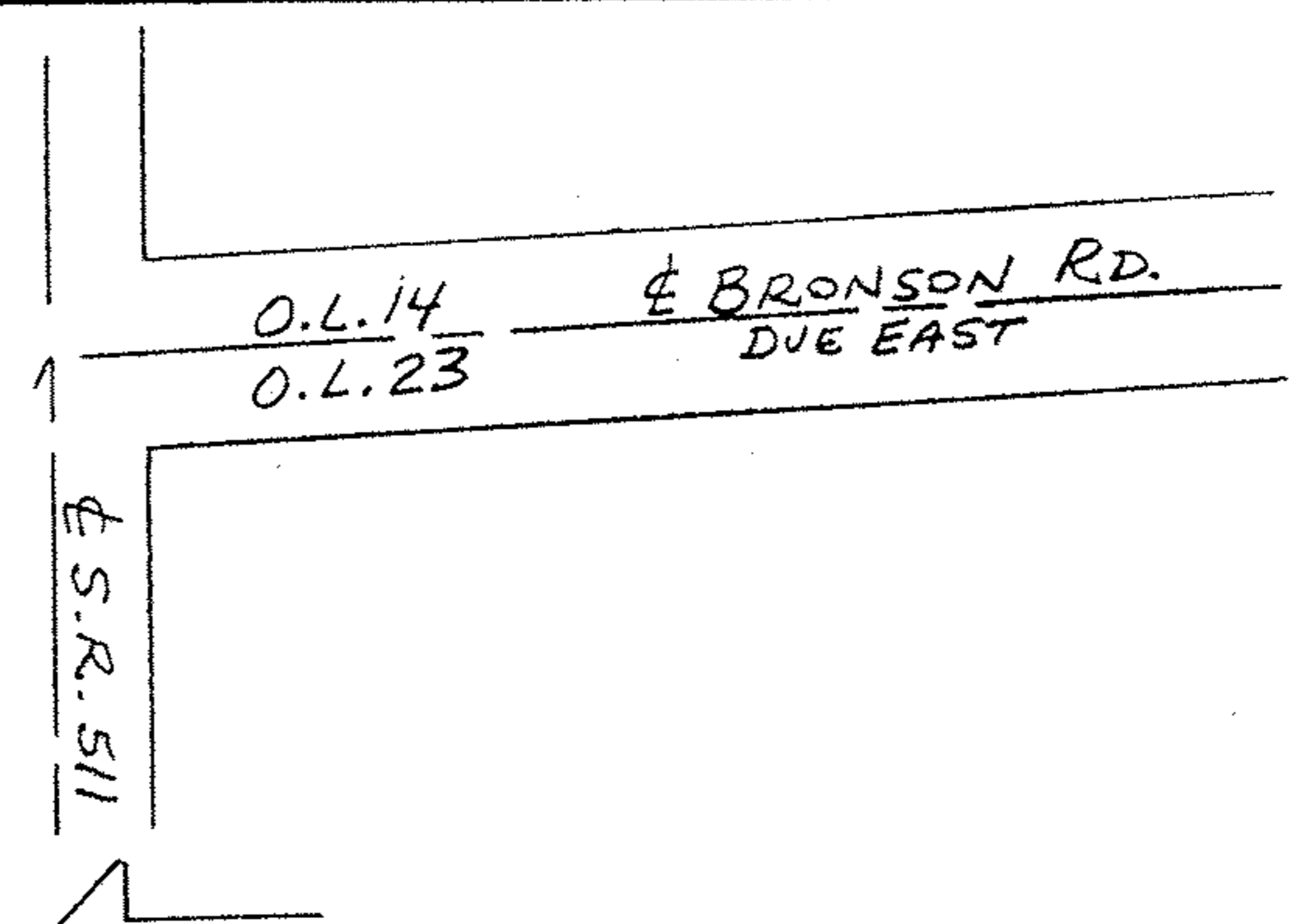
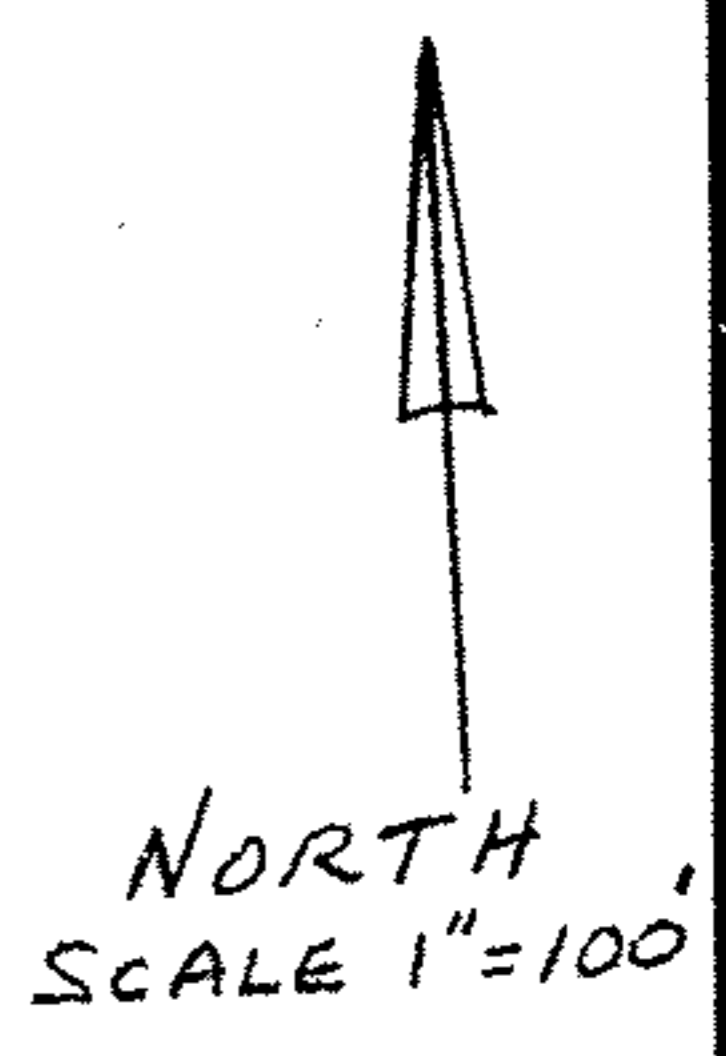

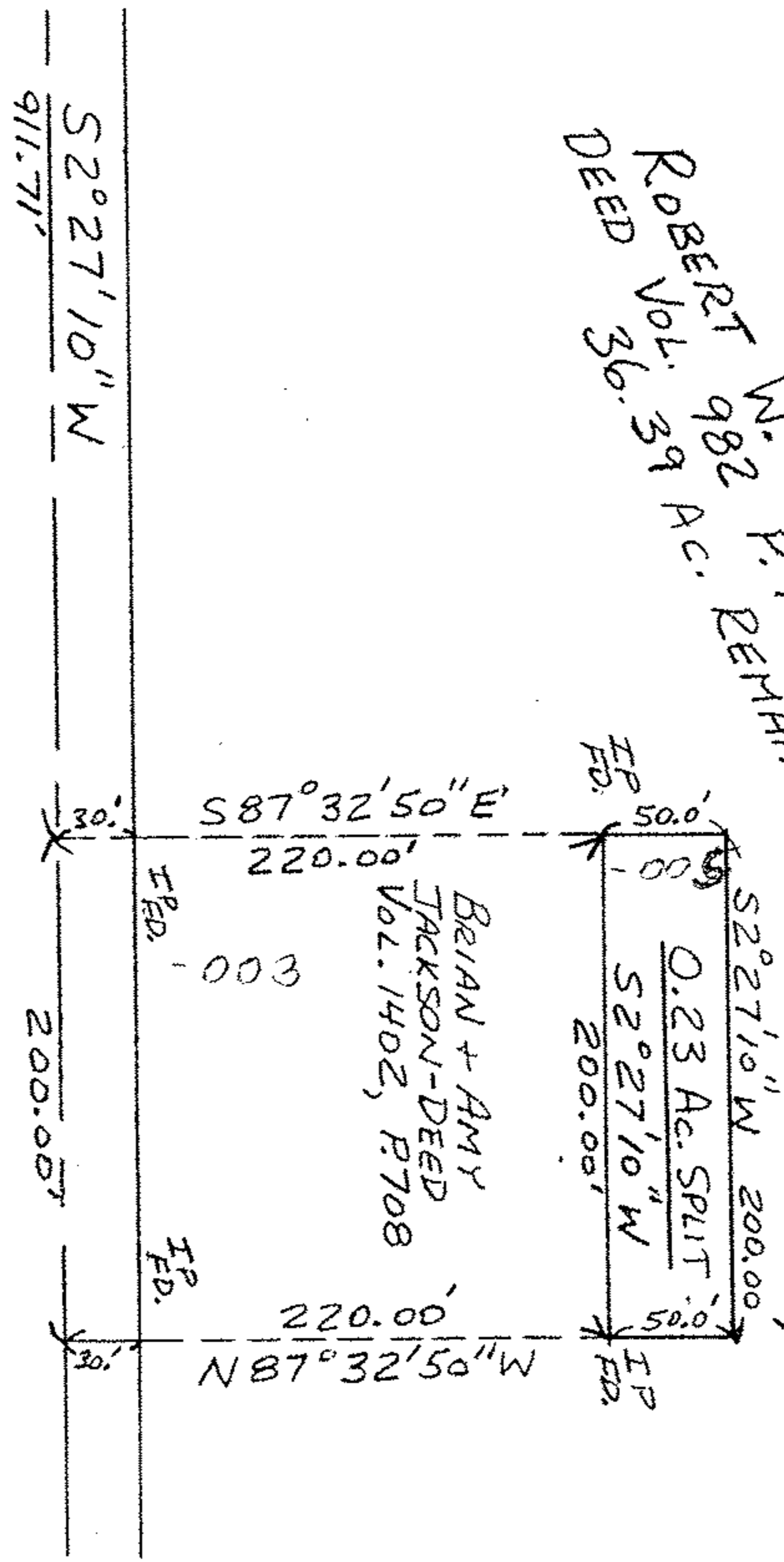


#17052 13-09-023-000009

0.4.23
17.9



ROBERT W. & P. 905 DEEDRES 36.62 ACRES JACKSON
 DEED VOL. 39 AC. REMAINDER



#17052

APPROVED

LORAIN CO. MAP DEPT.

DATE 10-3-86

PAGE 13-9

BY FRANCIS

VOID 17052

SURVEY OF 0.23 AC. SPLIT FOR BOB JACKSON

O.L. 23-TRACT #9-CAMDEN TWP-LORAIN CO.

SCALE 1"=100'

DATE 6/23/86

JOHN R. HAMILTON

REG. SURV. #6861

APPROVED BY:

DRAWN BY JRH

REVISED 9/15/86 (50' STRIP)

DRAWING NUMBER