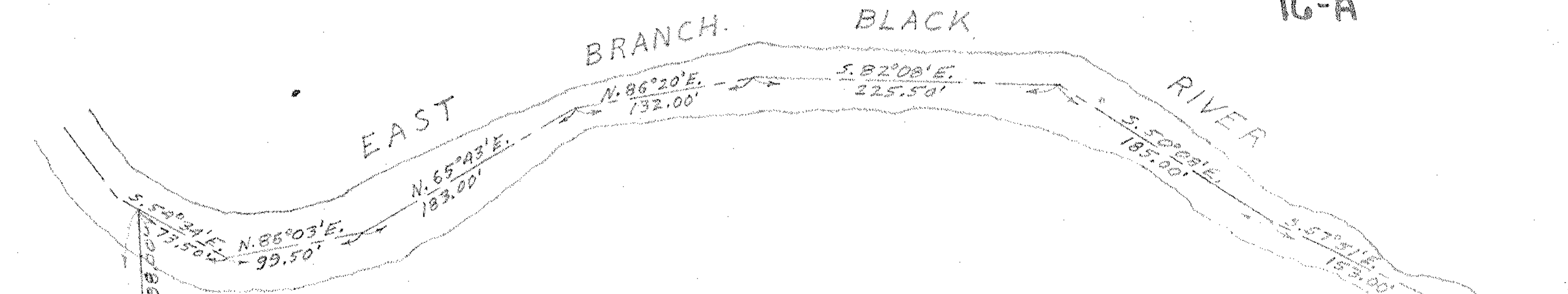



16-00-022-000-003  
 16-00-040-000-009  
 16-A




7.0872 Ac.

Jacob Sczesniak  
 D. Vol. 139 Pg. 234 Jan. 25, 1916

O.L. 22  
 O.L. 40


9.2091 Ac.



Homer W. & Martha S. Karper  
 D. Vol. 315 Pg. 437 July 18, 1941

Occupation Line

Occupation Line



PLAT OF SURVEY FOR JULIA KOZAR  
 ORIGINAL LOTS 40 & 22 GRAFTON TOWNSHIP  
 LORAIN COUNTY - OHIO  
 SCALE: 1" = 100'  
 C. E. Penfound Registered Surveyor  
 NOVEMBER 15, 1955