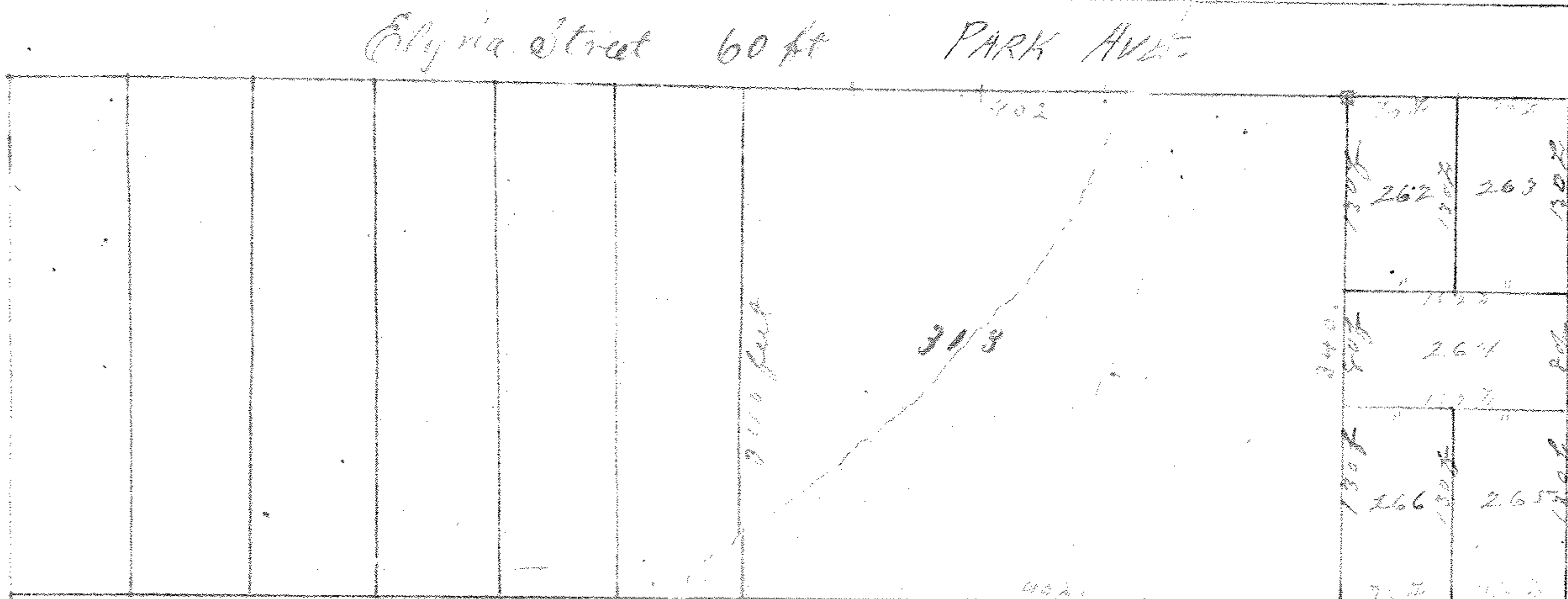
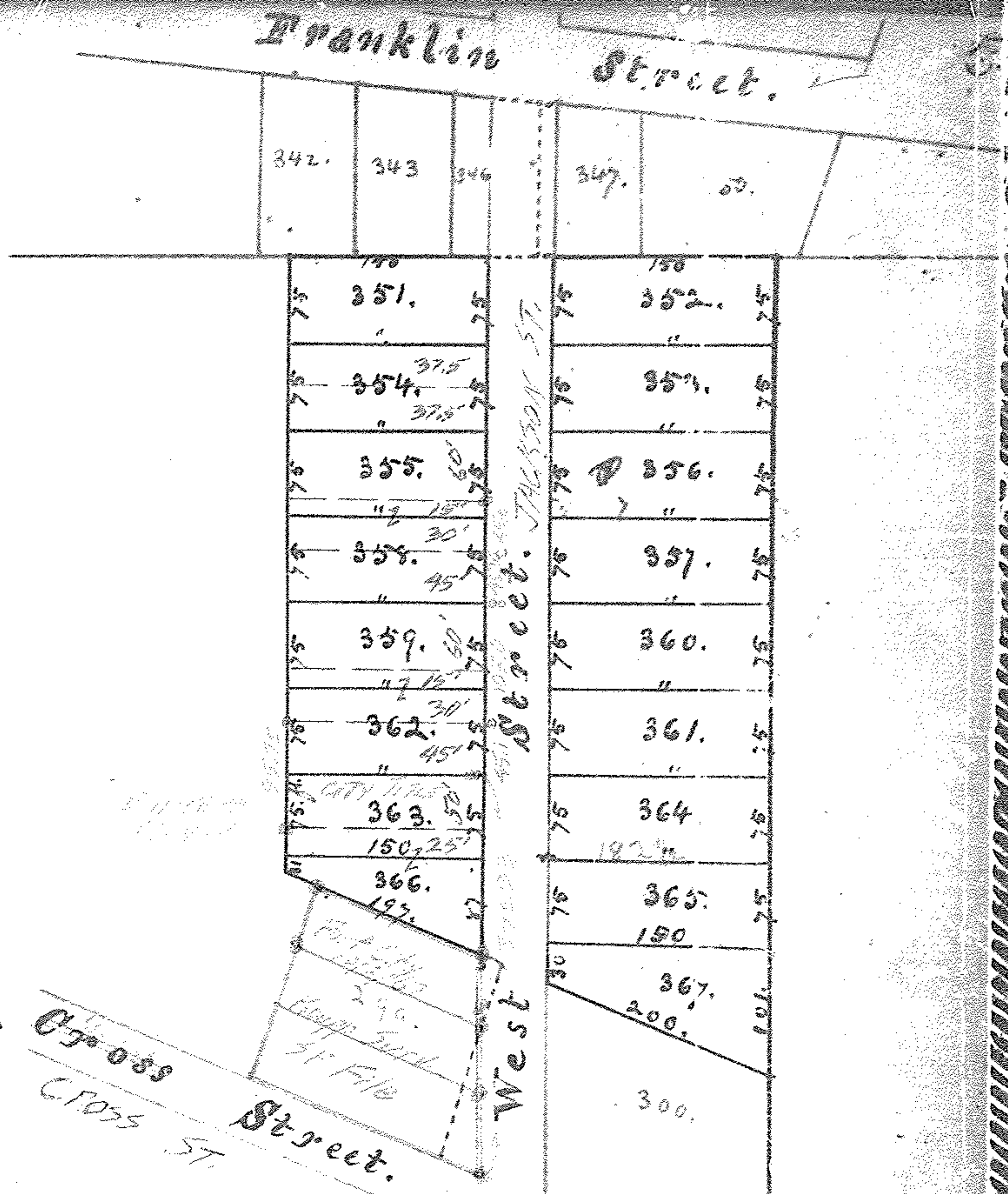
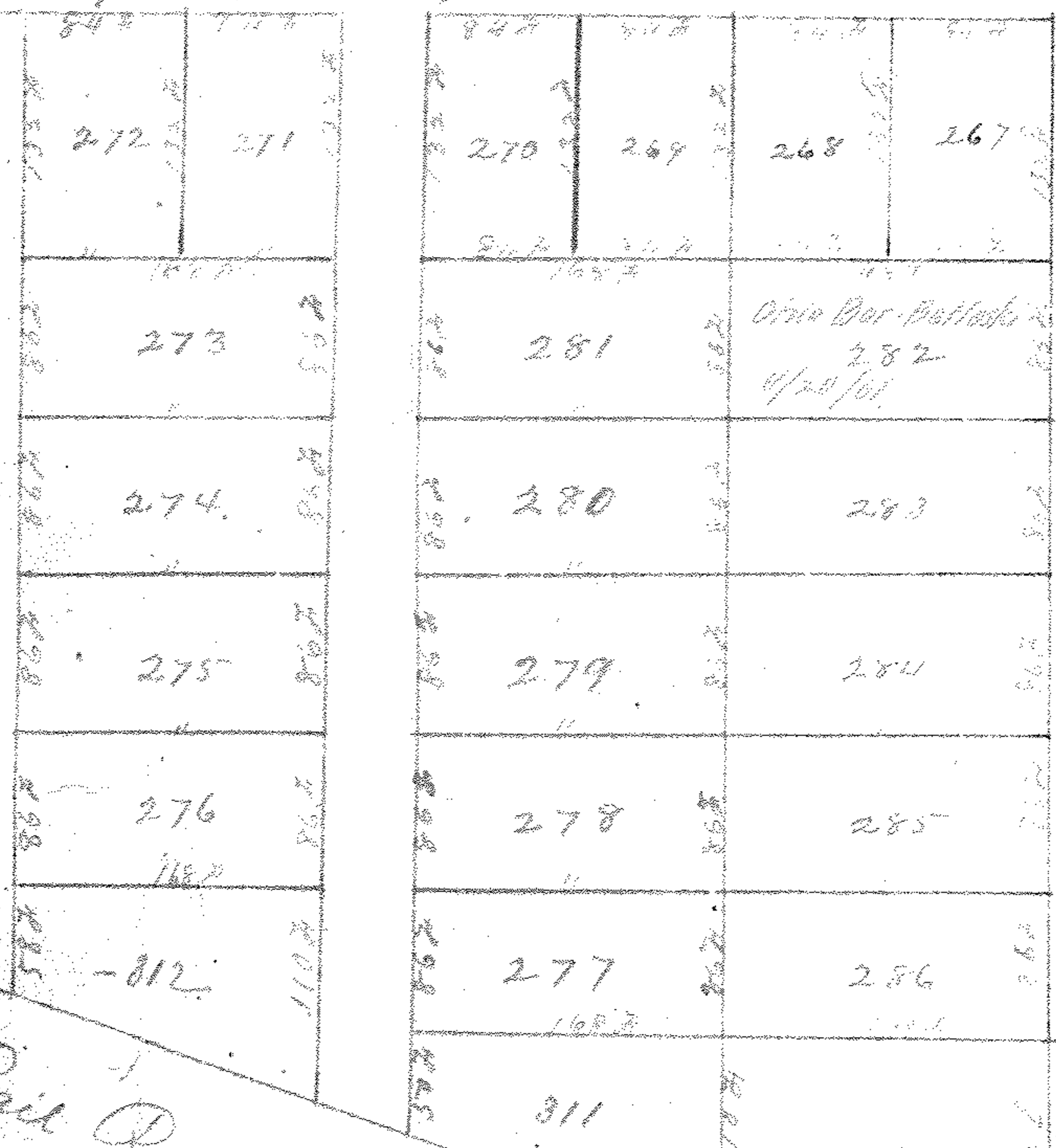


05-00-024-103-7??  
05-00-024-B

Amherstville  
James Jackson, Clerk



Continuation by survey of 60 ft TENNEY AVE.



In my presence and consent to the above plat  
presence of A. H. Hayes  
Walter H. Greenman.

Isaac G. Hayes's 2<sup>nd</sup> Additional Town Plat  
of North Amherst in the Township of Amherst in the County  
of Lorain State of Ohio, and is a part of Town Plat  
Lot number thirty seven - I do hereby certify that  
I have surveyed and laid out the second Additional  
Town Plat of North Amherst (now so called) and the  
lots number three hundred and fifty one and three  
hundred and fifty two inclusive, causing a street to be  
laid out at the northwest corner of Lot No. 351, and  
in this 2<sup>d</sup> addition a portion of Lot No. 299, and  
in the 1<sup>st</sup> addition as a continuation of West Street -  
also using a portion of Lots No. 346, 347, 348, 349, 350,  
351, 352, 353, 354, 355, 356, 357, 358, 359, 360, 361,  
362, 363, 364, 365, 366, 367, 368, 369, 370, 371, 372,  
373, 374, 375, 376, 377, 378, 379, 380, 381, 382, 383,  
384, 385, 386, 387, 388, 389, 390, 391, 392, 393, 394,  
395, 396, 397, 398, 399, 400, as a continuation of the same  
street to intersect Franklin Street as indicated  
on the above attached. Plotted on a scale of 1/2 in.  
to the inch. Amherst Aug. 6. 1872.  
Giram Belden, Surveyor

Isaac G. Hayes's 2<sup>nd</sup> Additional Town Plat of  
Amherstville in the Township of Amherst  
County Lorain Ohio and being a part of town plat Lot number  
thirty seven. I do hereby certify that I have surveyed  
and laid out the second Additional Town Plat of Amherstville  
and being lot number three hundred and fifty one and  
two hundred and fifty two inclusive, causing  
a street to be planted at the northwest corner of Lot  
No. 351 and thirty two all as per plat above  
described. Hiram Belden Surveyor  
11th Mo 8<sup>th</sup> 1871

James Jackson  
Sarah Jackson

In my presence and consent to the above plat  
presence of A. H. Hayes  
Walter H. Greenman.

Isaac G. Hayes's 2<sup>nd</sup> Additional Town Plat  
of North Amherst in the Township of Amherst in the County  
of Lorain State of Ohio, and is a part of Town Plat  
Lot number thirty seven - I do hereby certify that  
I have surveyed and laid out the second Additional  
Town Plat of North Amherst (now so called) and the  
lots number three hundred and fifty one and three  
hundred and fifty two inclusive, causing a street to be  
laid out at the northwest corner of Lot No. 351, and  
in this 2<sup>d</sup> addition a portion of Lot No. 299, and  
in the 1<sup>st</sup> addition as a continuation of West Street -  
also using a portion of Lots No. 346, 347, 348, 349, 350,  
351, 352, 353, 354, 355, 356, 357, 358, 359, 360, 361,  
362, 363, 364, 365, 366, 367, 368, 369, 370, 371, 372,  
373, 374, 375, 376, 377, 378, 379, 380, 381, 382, 383,  
384, 385, 386, 387, 388, 389, 390, 391, 392, 393, 394,  
395, 396, 397, 398, 399, 400, as a continuation of the same  
street to intersect Franklin Street as indicated  
on the above attached. Plotted on a scale of 1/2 in.  
to the inch. Amherst Aug. 6. 1872.  
Giram Belden, Surveyor

I do hereby certify that I have surveyed and laid out the second Additional Town Plat of Amherstville and being lot number three hundred and fifty one and two hundred and fifty two inclusive, causing a street to be planted at the northwest corner of Lot No. 351 and thirty two all as per plat above described. Hiram Belden Surveyor 11th Mo 8th 1871

James Jackson  
Sarah Jackson

In my presence and consent to the above plat presence of A. H. Hayes Walter H. Greenman.

Isaac G. Hayes's 2<sup>nd</sup> Additional Town Plat of North Amherst in the Township of Amherst in the County of Lorain State of Ohio, and is a part of Town Plat Lot number thirty seven - I do hereby certify that I have surveyed and laid out the second Additional Town Plat of North Amherst (now so called) and the lots number three hundred and fifty one and three hundred and fifty two inclusive, causing a street to be laid out at the northwest corner of Lot No. 351, and in this 2<sup>d</sup> addition a portion of Lot No. 299, and in the 1<sup>st</sup> addition as a continuation of West Street - also using a portion of Lots No. 346, 347, 348, 349, 350, 351, 352, 353, 354, 355, 356, 357, 358, 359, 360, 361, 362, 363, 364, 365, 366, 367, 368, 369, 370, 371, 372, 373, 374, 375, 376, 377, 378, 379, 380, 381, 382, 383, 384, 385, 386, 387, 388, 389, 390, 391, 392, 393, 394, 395, 396, 397, 398, 399, 400, as a continuation of the same street to intersect Franklin Street as indicated on the above attached. Plotted on a scale of 1/2 in. to the inch. Amherst Aug. 6. 1872. Giram Belden, Surveyor